

---

# FLIGHT PLAN & SITE SURVEY

---

N 294-5119 CLUB AEROMODELISTE DE L'ESTRIE- CJD  
(VOL INTERIEUR)

April 29, 2026



**IMPORTANT NOTICE**

Please ensure you have received all required authorizations prior to flight. This Site Survey was created using RPAS Wilco. The user accepts all responsibility for the accuracy of the information.

Terms & Conditions: [rpswilco.com/#tnc](https://rpswilco.com/#tnc)

# Mission Information

N 294-5119 CLUB AEROMODELISTE DE L'ESTRIE- CJD (VOL INTERIEUR)

## FLIGHT DETAILS

Reference No:	<b>MAAC-294-5119</b>
Project Name:	<b>CLUB AEROMODELISTE DE L'ESTRIE</b>
Pilot Name:	<b>MAAC</b>
Pilot Certificate:	
Mission Type:	<b>VLOS</b>
Flight Start:	<b>April 29, 2026 06:29 PM</b>
Flight End:	<b>April 29, 2026 07:29 PM</b>

## LOCATION DETAILS

Flight Address:	<b>CJD (VOL INTERIEUR)</b>
Latitude:	<b>45° 25' 52.67" N ( 45.431 )</b>
Longitude:	<b>71° 51' 13.52" W ( -71.854 )</b>
Altitude / Radius:	<b>400 ft / 926.0 m ( 0.5 nm)</b>
Classification:	<b>UNCONTROLLED</b>
FIR / Contact:	<b>CZUL / 514-633-3365</b>





## REPORT CONTENTS

Site Survey • Obstacles (if available) • Nearby Aerodromes • Canadian Aviation Regulations • GFA • Aerodrome Supplements • METAR & TAF • NOTAMs • CFS

# Flight Map & MODEL Details

MISSION LOCATION SURVEY

## MISSION LOCATION DETAILS

ROLE	LATITUDE	LONGITUDE
 MODEL	45° 25' 52.67" N 45.431	71° 51' 13.52" W -71.854
 Pilot		
 Payload Op.		
 Observer		

# Airspace Classification

MISSION LOCATION SURVEY

## AIRSPACE MAP



## OVERLYING AIRSPACES

Class	Name	Floor	Ceiling
E	T737 Fixed RNAV Route	2200AGL	18000MSL
E	T739-2 Fixed RNAV Route	2200AGL	18000MSL

## NEAREST AERODROMES & DISTANCE FROM OPERATION

SHERBROOKE (CYSC - AERODROME - Reg)	Lat: 45.438	Long: -71.691	12.721KM	6.87NM	E
AERIA HELICENTRE (CMA3 - HELIPORT - Reg)	Lat: 45.282	Long: -72.103	25.59KM	13.82NM	SW
VALCOURT (CSQ3 - AERODROME - Reg)	Lat: 45.481	Long: -72.31	36.013KM	19.45NM	W

## QUEBEC

## AERODROME / FACILITY DIRECTORY

## SHERBROOKE QC

CYSC

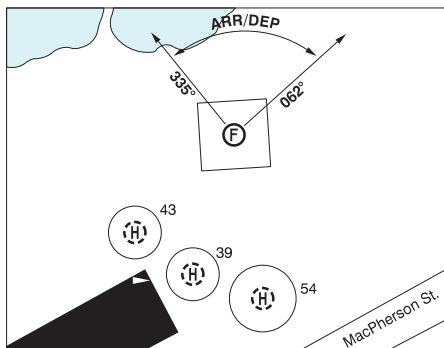
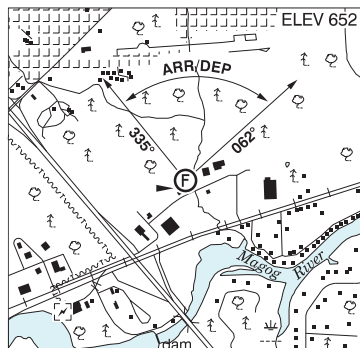
<b>REF</b>	N45 26 19 W71 41 29 9ENE 16°W (2013) UTC-5(4) Elev 792' A5002 LO6 LO8 HI5 HI6 CAP	
<b>OPR</b>	Corporation de Développement de l'Aéroport de Sherbrooke 819-832-4314 Fax 819-832-1379 Reg 12-24Z† May-Sep, 12-22Z† Oct-Apr Ldg fees (jet and turboprop acft 3500 kg and greater)	
<b>PF</b>	A-1,2,8 avbl 12-24Z† May-Sep, 12-22Z† Oct-Apr A-7 C-4,5 D-3,6	
<b>CUST</b>	AOE/30 888-226-7277 1300-2130Z† Mon-Fri exc hols	
<b>FLT PLN</b>	(bil) <b>FIG</b> Québec 866-GOMÉTÉO or 866-WXBRIEF (Toll free within Canada) or 866-541-4105 (Toll free within Canada & USA) <b>ACC</b> Montréal 800-633-1353 <b>WX</b> METAR AUTO H24 (see COMM) TAF 11-03Z issue times: 11, 18, 00Z. WxCam	
<b>SERVICES</b>	12-24Z† May-Sep, 12-22Z† Oct-Apr O/T call out chg 1 hr PN. <b>FUEL</b> 100LL, JA-1 (FSII avbl), AP, SP, HPR <b>OIL</b> 100, W15W50, 20W50, Sport Plus 4 <b>S</b> 1,4,5,6 Opr <b>SUP FL</b> D & A-ice 1 hr PN <b>JASU</b> 10/15	
<b>RWY DATA</b>	Rwy 13(134°)/31(314°) 5901x150 ASPH Rwy 13 up 0.64% Opr Win maint 12-22Z†, O/T 3 hrs PN. Call out chg may apply. <b>APRON</b> Access code 2222	
<b>LIGHTING</b>	13-AO(TE ME) P2, 31-(TE ME) P2 ARCAL-123.5 type K	
<b>COMM</b>	(bil) <b>RCO</b> Québec rdo (Mont-Mégantic) 123.25 (FISE) 126.7 (bcst) May not be receivable on gnd <b>MF/ATF</b> UNICOM 12-24Z† May-Sep, 12-22Z† Oct-Apr; O/T tfc 123.5 5NM 3800 ASL (CAR 602.98) <b>PAL</b> Montréal Ctr 132.55 <b>AWOS</b> 126.25 (English), 128.15 (French)	
<b>CAUTION</b>	A/D status unkn aprx 3.8NM NW. Possibility of wildlife in vic of rwy. Unlgt tower lctd at N45 23 48 W71 49 52 (6.4NM W of A/D), 1419 ASL, 419 AGL. Due upward rwy slope, acft or vehicles positioned at Thld 13 may not be visible to other acft.	

QUEBEC

AERODROME / FACILITY DIRECTORY

MAGOG / AERIA HELICENTRE QC (Héli)

CMA3



<b>REF</b>	N45 16 55 W72 06 11 2.2ENE 14°W (2024) UTC-5(4) Elev 652' A5002
<b>OPR</b>	Aeria Hélicentre – Magog 819-578-5253 Reg PPR
<b>PF</b>	C-1,2,3,4,5,6,7,8
<b>FLT PLN</b>	(bil)
<b>FIC</b>	Québec 866-GOMÉTÉO or 866-WXBRIEF (Toll free within Canada) or 866-541-4105 (Toll free within Canada & USA)
<b>HELI DATA</b>	FATO 65' x 65' GRASS Safety Area 87' x 87' Max heli overall length 43' Parking Pad 39: 47' dia ASPH Parking Pad 43: 52' dia ASPH Parking Pad 54: 65' dia ASPH/GRVL
<b>RCR</b>	Opr
<b>COMM</b>	
<b>ATF</b>	tfc 123.2 5NM 3700 ASL
<b>PRO</b>	Arr/dep 335° to 062° fr heli
<b>CAUTION</b>	Unlgt'd p-line 0.03NM W of FATO and lgt'd p-line S of FATO aprx 685' ASL (40' AGL). Fuel tank adj SW corner of FATO.

## QUEBEC

## AERODROME / FACILITY DIRECTORY

## VALCOURT QC

CSQ3

<b>REF</b>	N45 28 52 W72 18 37 1S 16°W UTC-5(4) Elev 740' A5002 LO6 LO8	
<b>OPR</b>	Aero Club de Valcourt 819-820-6540, 819-620-4640 Reg PPR	
<b>PF</b>	C-1,2,3,5	
<b>FLT PLN</b>	(bil)	
<b>FIC</b>	Québec 866-GOMÉTÉO or 866-WXBRIEF (Toll free within Canada) or 866-541-4105 (Toll free within Canada & USA)	
<b>SERVICES</b>	Chg may be levied for one or more svcs	
<b>FUEL</b>	100LL PN	
<b>S</b>	5	
<b>RWY DATA</b>	Rwy 05/23 3750x40 ASPH/GRVL, centre 20' ASPH Thld 05 displ 365'. Thld 23 displ 110'.	
<b>RCR</b>	Opr	
<b>LIGHTING</b>	05-(TE LO), 23-(TE LO) ARCAL-121.8 type J	
<b>COMM</b>	(bil)	
<b>ATF</b>	UNICOM ltd hrs O/T tfc 122.725 5NM 3800 ASL	
<b>CAUTION</b>	Numerous deer in the vic of the apt. Possibility of vehicles and all-terrain vehicles on rwy. Antenna located at N45 27 35 W72 16 38 (1.9NM SE of A/D), 300 AGL, 1550 ASL, lighted day & night..	