
FLIGHT PLAN & SITE SURVEY

N 491-5442 CLUB AEROMODELISTE MASKOUTAIN- CLUB
AÉROMODÉSME MASKOUTAIN

April 29, 2026



IMPORTANT NOTICE

Please ensure you have received all required authorizations prior to flight. This Site Survey was created using RPAS Wilco. The user accepts all responsibility for the accuracy of the information.

Terms & Conditions: rpswilco.com/#tnc

Mission Information

N 491-5442 CLUB AEROMODELISTE MASKOUTAIN- CLUB AÉROMODÉSME MASKOUTAIN

FLIGHT DETAILS

Reference No:	MAAC-491-5442
Project Name:	CLUB AEROMODELISTE MASKOUTAIN
Pilot Name:	MAAC
Pilot Certificate:	
Mission Type:	VLOS
Flight Start:	April 29, 2026 07:15 PM
Flight End:	April 29, 2026 08:15 PM

LOCATION DETAILS

Flight Address:	CLUB AÉROMODÉSME MASKOUTAIN
Latitude:	45° 32' 9.30" N (45.536)
Longitude:	72° 48' 20.30" W (-72.806)
Altitude / Radius:	400 ft / 926.0 m (0.5 nm)
Classification:	UNCONTROLLED
FIR / Contact:	CZUL / 514-633-3365





REPORT CONTENTS

Site Survey • Obstacles (if available) • Nearby Aerodromes • Canadian Aviation Regulations • GFA • Aerodrome Supplements • METAR & TAF • NOTAMs • CFS

Flight Map & MODEL Details

MISSION LOCATION SURVEY

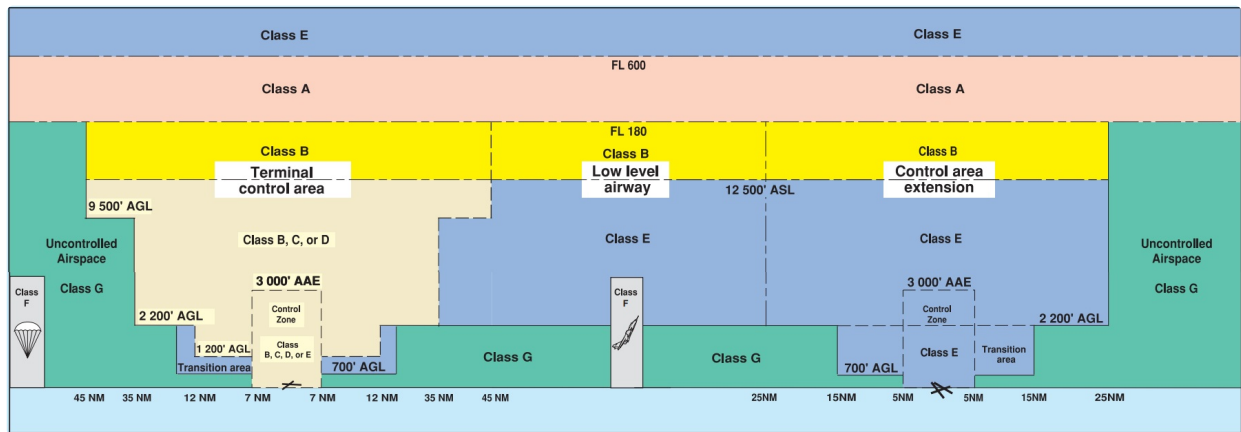
MISSION LOCATION DETAILS

ROLE	LATITUDE	LONGITUDE
 MODEL	45° 32' 9.30" N 45.536	72° 48' 20.30" W -72.806
 Pilot		
 Payload Op.		
 Observer		

Airspace Classification

MISSION LOCATION SURVEY

AIRSPACE MAP



OVERLYING AIRSPACES

Class	Name	Floor	Ceiling
E	Bromont, QC [TA]	700AGL	18000MSL
E	T737 Fixed RNAV Route	2200AGL	18000MSL
E	T614 Fixed RNAV Route	2200AGL	18000MSL

NEAREST AERODROMES & DISTANCE FROM OPERATION

ST-DOMINIQUE (CSS4 - AERODROME - Reg)	Lat: 45.633	Long: -72.819	10.845KM	5.86NM	N
ST-HYACINTHE (CSU3 - AERODROME - Reg)	Lat: 45.607	Long: -73.015	18.112KM	9.78NM	NW
ARTOPEX PLUS (CTR4 - HELIPORT - Cert)	Lat: 45.391	Long: -72.766	16.408KM	8.86NM	S

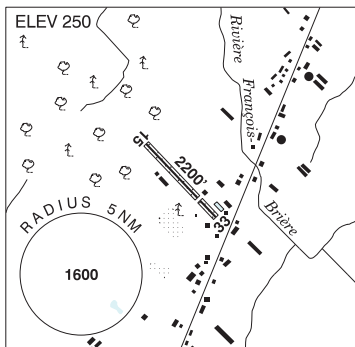
QUEBEC

AERODROME / FACILITY DIRECTORY

ST-DOMINIQUE QC

CSS4

REF	N45 37 57 W72 49 08 16°W UTC-5(4) Elev 250' VTA A5002
OPR	Association Vol à voile Champlain Inc 450-771-0500 Reg PPR
PF	B-7 C-1,2,3 D-4,5,6,8
FLT PLN	(bil)
FIC	Québec 866-GOMÉTÉO or 866-WXBRIEF (Toll free within Canada) or 866-541-4105 (Toll free within Canada & USA)
RWY DATA	Rwy 15/33 2200x100 ASPH/GRASS Thld 33 displ 500'
RCR	Opr No win maint
COMM	
ATF	UNICOM 122.475 5NM 3300 ASL
PRO	Glider circuits may be rgt hand circuits depends on wind direction. Tow plane: tkof Rwy 33 only, ldg Rwy 15 only, at all times circuits opposite of glider circuits.
CAUTION	A/D within CYA 627(S) up to 3000 ASL cont daylight. Glider ops. Ocs! Glider aerobatics ops Apr-Nov within 2NM of rwy btwn 2300 and 7000 ASL. P-line and large trees aprx 600' fr displ thld Rwy 33.



QUEBEC

AERODROME / FACILITY DIRECTORY

ST-HYACINTHE QC

CSU3

REF	N45 36 25 W73 00 54 3W 14°W (2026) UTC-5(4) Elev 118' A1903 A5002 LO6 LO7 LO8 CAP	
OPR	Aéroport de St-Hyacinthe 450-252-1000 Reg PPR exc MEDEVAC (see PRO)	
PF	A-1,2 (11-23Z†) C-3,4,5,6	
FLT PLN	(bil)	
FIC	Québec 866-GOMÉTÉO or 866-WXBRIEF (Toll free within Canada) or 866-541-4105 (Toll free within Canada & USA)	
ACC	Montréal 514-633-3211 or 800-633-1353, all Flt Plns, IFR tng PPR. Flt Plns by Fax at 514-633-2877 & include phone numbers where pilot can be reached prior to dep. IFR clearance or activation 514-633-3211.	
SERVICES		
FUEL	100LL, JA-1 Visa/Mastercard self-serve H24	
S	1,2,3,4,5,6,7	
RWY DATA	Rwy 02(019°)/20(199°) 3888x60 CONC Thld 02 displ 254' Thld 20 displ 302' AGN I	
TWY	Twy A: Run up area for Rwy 20 Twy B1: Exit only	
RCR	Opr Ltd win maint	
LIGHTING	02-AS(TE ME) P1 4°, 20-AS(TE ME) P1 4° ARCAL-123.225 type K	
COMM	(bil)	
MF	tfc 123.225 5NM 3200 ASL (CAR 602.98)	
PRO	Rgt hand circuits Rwy 20 (CAR 602.96). CYA 627(S) aprx 2NM E of A/D up to 3000 ASL cont daylight. Floatplanes: Immediately after ldg, book a tow in advance to exit the basin; Ray Air Maintenance Mon-Fri 450-778-2578. Pilots are requested to avoid flight below 2000 AGL when flying over the Mont-Saint-Hilaire Migratory Bird Sanctuary (Saint-Hilaire, QC N45 33 00 W73 09 00). PPR for all tng, commercial and RPAS ops. No PPR for acct arr for fuel.	
CAUTION	240 AGL tower 1.2NM NE of Rwy 20. Both Rwy have 4° glide slopes to clear obstacles. Large body of water aprx 1766' long x 130' wide and 4' deep btwn Rwy 02/20 and Twy B. Extv flt tng act in circuit Apr-Oct. RWY20 Instrument approach advisory (GS not matching) the slope of the next procedure will be identical to the PAPI (4°).	

QUEBEC

AERODROME / FACILITY DIRECTORY

GRANBY / ARTOPEX PLUS QC (Heli)

CTR4

REF	N45 23 27 W72 45 58 16°W UTC-5(4) Elev 293' VTA A5002	
OPR	Groupe Pro-Plus Inc. 450-378-0189 Fax 450-378-4003 Cert PPR	
PF	B-1 C-2,3,4,5,6	
FLT PLN	(bil) FIC Québec 866-GOMÉTÉO or 866-WXBRIEF (Toll free within Canada) or 866-541-4105 (Toll free within Canada & USA)	
HELI DATA	FATO/TLOF 62' dia ASPH/compacted SNOW Safety Area 82' dia Max heli overall length 41.5'	
RCR	Opr Ltd win maint	
COMM	ATF ftc 123.2 5NM 3300 ASL outside Bromont MF/ATF zone	
PRO	Arr/dep curved 267° thru 218° fr heli (CAR 602.96), slope 6% (H3), day use only.	