

---

# FLIGHT PLAN & SITE SURVEY

---

N 472-5667 CLUB AMIDAIR INC.- AMIDAIR-G

April 29, 2026



**IMPORTANT NOTICE**

Please ensure you have received all required authorizations prior to flight. This Site Survey was created using RPAS Wilco. The user accepts all responsibility for the accuracy of the information.

Terms & Conditions: [rpaswilco.com/#tnc](https://rpaswilco.com/#tnc)

# Mission Information

N 472-5667 CLUB AMIDAIR INC.- AMIDAIR-G

## FLIGHT DETAILS

Reference No:	<b>MAAC-472-5667</b>
Project Name:	<b>CLUB AMIDAIR INC.</b>
Pilot Name:	<b>MAAC</b>
Pilot Certificate:	
Mission Type:	<b>VLOS</b>
Flight Start:	<b>April 29, 2026 07:14 PM</b>
Flight End:	<b>April 29, 2026 08:14 PM</b>

## LOCATION DETAILS

Flight Address:	<b>AMIDAIR-G</b>
Latitude:	<b>45° 45' 12.56" N ( 45.753 )</b>
Longitude:	<b>73° 45' 14.00" W ( -73.754 )</b>
Altitude / Radius:	<b>400 ft / 926.0 m ( 0.5 nm)</b>
Classification:	<b>UNCONTROLLED</b>
FIR / Contact:	<b>CZUL / 514-633-3365</b>





## REPORT CONTENTS

Site Survey • Obstacles (if available) • Nearby Aerodromes • Canadian Aviation Regulations • GFA • Aerodrome Supplements • METAR & TAF • NOTAMs • CFS

# Flight Map & MODEL Details

MISSION LOCATION SURVEY

## MISSION LOCATION DETAILS

ROLE	LATITUDE	LONGITUDE
 MODEL	45° 45' 12.56" N 45.753	73° 45' 14.00" W -73.754
 Pilot		
 Payload Op.		
 Observer		

# Airspace Classification

MISSION LOCATION SURVEY

## AIRSPACE MAP



## OVERLYING AIRSPACES

Class	Name	Floor	Ceiling
E	3.5.2-4 [CAE]	2000AGL	18000MSL
E	T693 Fixed RNAV Route	2200AGL	18000MSL
E	T781 Fixed RNAV Route	2200AGL	18000MSL
C	Montréal, QC d) [TCA]	2000MSL	3000MSL
C	Montréal, QC e) [TCA]	3000AGL	5000MSL
C	Montréal, QC f) [TCA]	5000MSL	12500MSL
E	T662 Fixed RNAV Route	2200AGL	18000MSL
E	T705 Fixed RNAV Route	2200AGL	18000MSL
E	Montréal (Mirabel), QC b) [TA]	1300MSL	1500MSL
C	Montréal, QC c) [TCA]	1500MSL	2000MSL
E	3.5.2-5 [CAE]	6000AGL	18000MSL
E	T616 Fixed RNAV Route	2200AGL	18000MSL

## NEAREST AERODROMES & DISTANCE FROM OPERATION

LAC AGILE (MASCOUCHE) (CSA2 - AERODROME - Reg)	Lat: 45.791	Long: -73.638	9.909KM	5.35NM	NE
PASSPORT HELICO (CPP8 - HELIPORT - Reg)	Lat: 45.723	Long: -73.595	12.789KM	6.91NM	E
BOISVERT AND FILS (CSA4 - WATERDROME - Cert)	Lat: 45.646	Long: -73.597	17.068KM	9.22NM	SE

## QUEBEC

## AERODROME / FACILITY DIRECTORY

## LAC AGILE (MASCOUCHE) QC

CSA2

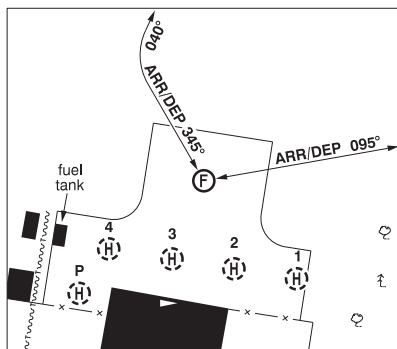
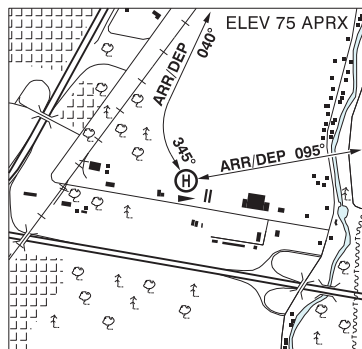
<b>REF</b>	N45 47 28 W73 38 17 3.5NNW 15°W (2015) UTC-5(4) Elev 174' A5002 VTA	
<b>OPR</b>	Gestion Wilburdea Inc 514-249-4040 or 450-675-0350 Reg PPR	
<b>PF</b>	B-1 C-2,3,4,5,6	
<b>FLT PLN</b>	(bil)	
<b>FIC</b>	Québec 866-GOMÉTÉO or 866-WXBRIEF (Toll free within Canada) or 866-541-4105 (Toll free within Canada & USA)	
<b>SERVICES</b>		
<b>S</b>	1,4	
<b>RWY DATA</b>	Rwy 03/21 2100x50 GRASS Thld 03 displ 300'	
<b>RCR</b>	Opr No win maint	
<b>COMM</b>		
<b>ATF</b>	tfc 123.2 2NM 2000 ASL	
<b>PRO</b>	Rgt hand circuits Rwy 21 (CAR 602.96). Touch and go not auth.	
<b>CAUTION</b>	Possibility of wildlife on the rwy.	

## QUEBEC

## AERODROME / FACILITY DIRECTORY

## MONTRÉAL / PASSPORT HÉLICO QC (Heli)

CPP8



<b>REF</b>	N45 43 21 W73 35 43 1SE 15°W (2016) UTC-5(4) Elev 75' aprx VTA A5002
<b>OPR</b>	Passport Hélico 450-474-4888 Fax 450-474-6323 Reg PPR
<b>PF</b>	A-1,3,6,7,8 C-2,5
<b>FLT PLN</b>	(bil)
<b>FIG</b>	Québec 866-GOMÉTÉO or 866-WXBRIEF (Toll free within Canada) or 866-541-4105 (Toll free within Canada & USA)
<b>ACC</b>	Montréal 514-633-3211 or 800-633-1353, all Flt Plns, IFR tng PPR. Flt Plns by Fax at 514-633-2877 & include phone numbers where pilot can be reached prior to dep. IFR clearance or activation 514-633-3014.
<b>SERVICES</b>	Call out chg may be levied for one or more svcs
<b>FUEL</b>	100LL, JA-1
<b>OIL</b>	15W50, Mobil 254
<b>S</b>	1,2,3,4,6
<b>HELI DATA</b>	FATO 64' x 64' GRVL Safety Area 85' x 85' Max heli overall length 43' Parking Pad 1, 2 & 3: 38' dia ASPH Parking Pad 4: 40' dia ASPH Parking Pad P: 20' x 20' ASPH
<b>RCR</b>	Opr
<b>LIGHTING</b>	RF(FH)
<b>COMM</b>	
<b>MF</b>	tfc 122.35 (without ground station) 3NM excluding the portion S of the N shore of Rivière des Mille-Îles & 2NM around Lac Agile (Mascouche) A/D 2000 ASL (CAR 602.98)
<b>PRO</b>	Arr/dep 095° fr heli, day use only. Arr/dep curved 345° to 040° fr heli, day use only.
<b>CAUTION</b>	Parking positions dimensions are less than the overall length of most types of heli.

# CANADA WATER AERODROME SUPPLEMENT

Effective 0901Z 19 March 2026 to 0901Z 18 February 2027

B138 AERODROME/FACILITY DIRECTORY

## MONTRÉAL / BOISVERT & FILS QC

CSA4

<b>REF</b>	N45 38 44 W73 35 49 Adj 15°W (2014) UTC-5(4) Elev 40' aprx VTA A5002	
<b>OPR</b>	Boisvert & Fils Avn 514-648-1856 Cert PPR	
<b>PF</b>	B-1 C-2,3,4,5,6	
<b>FLT PLN</b>	(bil) <b>FIC</b> Québec 866-GOMÉTÉO or 866-WXBRIEF (Toll free within Canada) or 866-541-4105 (Toll free within Canada & USA)	
<b>SERVICES</b>	Ctc opr prior to arr for ops hrs May-mid Nov <b>FUEL</b> 100LL <b>OIL</b> All <b>S</b> 1,2,3,4,5	
<b>A/D DATA</b>	Open water May-mid Nov.	
<b>COMM</b>	(bil) <b>RCO</b> Québec 123.55 (FISE) 126.7 (bcst) <b>TWR</b> Montréal 119.9 267.1 (E) <b>ATF</b> tfc 123.2 5NM outside Montreal CZ, and Montreal TCA. <b>TML</b> Montreal 134.15 - see VTPC or VTA	
<b>PRO</b>	Arr/dep acft to maintain a min of 1000' over shore. Touch & go not authorized. Tkof after 0800 hr lcl.	
<b>CAUTION</b>	Bridge for Hwy 25 and parallel P-line 1NM SW of base, running across the river, max 230 ASL, see sketch.	

## MONT-TREMBLANT (LAC MASKINONGÉ) QC

CMT2

<b>REF</b>	N46 05 14 W74 36 30 2SSW St-Jovite 14°W (2014) UTC-5(4) Elev 790' VTA A5002	
<b>OPR</b>	Association Aviateurs Région Mont-Tremblant 819-429-1295 Reg PPR	
<b>PF</b>	C-2,3,4,5,6	
<b>FLT PLN</b>	(bil) <b>FIC</b> Québec 866-GOMÉTÉO or 866-WXBRIEF (Toll free within Canada) or 866-541-4105 (Toll free within Canada & USA)	
<b>SERVICES</b>	<b>S</b> 1,5,7	
<b>A/D DATA</b>	Open water mid May-mid Oct. Dock space limited.	
<b>COMM</b>	<b>ATF</b> tfc 123.2 5NM 3700 ASL	
<b>PRO</b>	Tkof after 0800 hr lcl.	
<b>CAUTION</b>	Several heliports/aerodromes within 5NM of Mont-Tremblant/St-Jovite A/D. Common freq. See Mont-Tremblant VTPC.	