
FLIGHT PLAN & SITE SURVEY

N 101-4028 CLUB AVION RADIO CONTROLE TROIS-
RIVIERES- TERRAIN DE VOL DU CLUB -271 RG ST-JEAN ST
MAURICE QC

April 29, 2026



IMPORTANT NOTICE

Please ensure you have received all required authorizations prior to flight. This Site Survey was created using RPAS Wilco. The user accepts all responsibility for the accuracy of the information.

Terms & Conditions: rpswilco.com/#tnc

Mission Information

N 101-4028 CLUB AVION RADIO CONTROLE TROIS-RIVIERES- TERRAIN DE VOL DU CLUB -271 RG ST-JEAN ST MAURICE QC

FLIGHT DETAILS

Reference No:	MAAC-101-4028
Project Name:	CLUB AVION RADIO CONTROLE TROIS-RIVIERES
Pilot Name:	MAAC
Pilot Certificate:	
Mission Type:	VLOS
Flight Start:	April 29, 2026 06:22 PM
Flight End:	April 29, 2026 07:22 PM

LOCATION DETAILS

Flight Address:	TERRAIN DE VOL DU CLUB -271 RG ST-JEAN ST MAURICE QC
Latitude:	46° 27' 53.90" N (46.465)
Longitude:	72° 30' 49.60" W (-72.514)
Altitude / Radius:	400 ft / 926.0 m (0.5 nm)
Classification:	UNCONTROLLED
FIR / Contact:	CZUL / 514-633-3365





REPORT CONTENTS

Site Survey • Obstacles (if available) • Nearby Aerodromes • Canadian Aviation Regulations • GFA • Aerodrome Supplements • METAR & TAF • NOTAMs • CFS

Flight Map & MODEL Details

MISSION LOCATION SURVEY

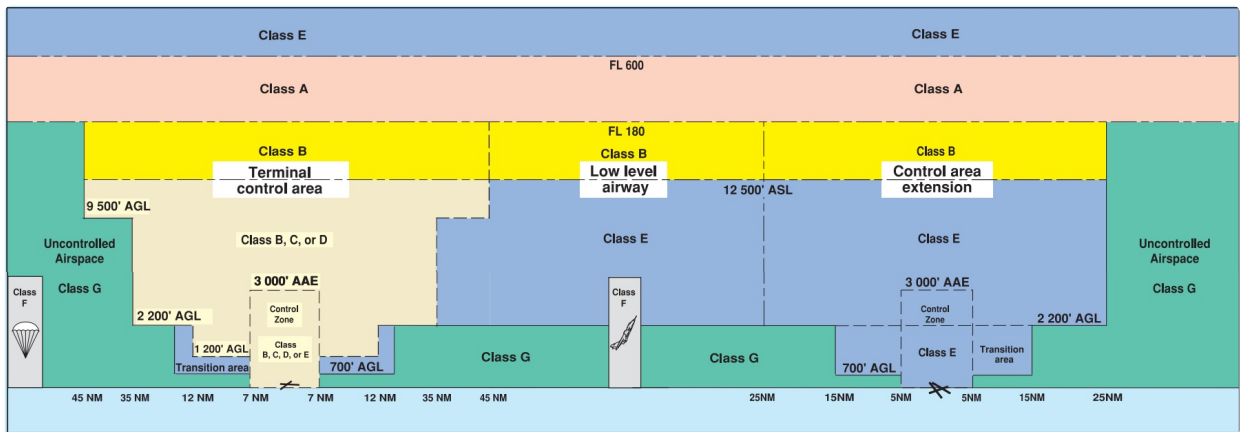
MISSION LOCATION DETAILS

ROLE	LATITUDE	LONGITUDE
 MODEL	46° 27' 53.90" N 46.465	72° 30' 49.60" W -72.514
 Pilot		
 Payload Op.		
 Observer		

Airspace Classification

MISSION LOCATION SURVEY

AIRSPACE MAP



OVERLYING AIRSPACES

Class	Name	Floor	Ceiling
E	3.5.2-5 [CAE]	6000AGL	18000MSL
E	T781 Fixed RNAV Route	2200AGL	18000MSL

NEAREST AERODROMES & DISTANCE FROM OPERATION

ST-LOUIS-DE-FRANCE (CSJ5 - AERODROME - Reg)	Lat: 46.437	Long: -72.63	9.431KM	5.09NM	W
TROIS-RIVIERES (CYRQ - AERODROME - NA)	Lat: 46.351	Long: -72.68	17.973KM	9.7NM	SW
LAC-A-LA-TORTUE (CSU7 - WATERDROME - Reg)	Lat: 46.617	Long: -72.626	18.959KM	10.24NM	NW

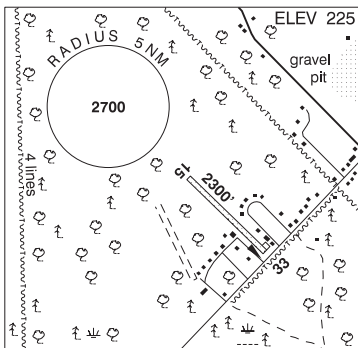
QUEBEC

AERODROME / FACILITY DIRECTORY

ST-LOUIS-DE-FRANCE QC

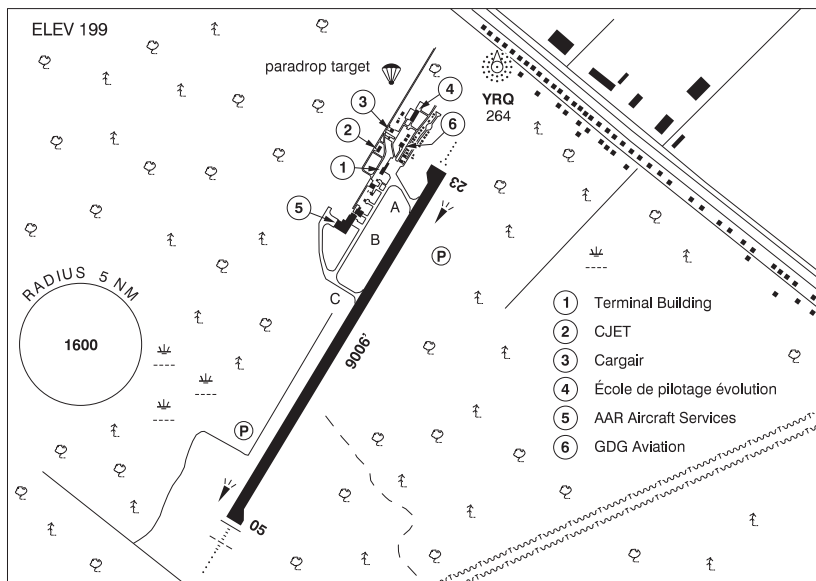
CSJ5

REF	N46 26 12 W72 37 49 1.6NE 16°W UTC-5(4) Elev 225' A5002
OPR	Martin Lemire 819-384-6212 Janny Thibeau-Lévesque 514-264-1605 Reg PPR
PF	C-1 D-2,3,5
FLT PLN	(bil)
FIC	Québec 866-GOMÉTÉO or 866-WXBRIEF (Toll free within Canada) or 866-541-4105 (Toll free within Canada & USA)
SERVICES	
S	1(ltd)
RWY DATA	Rwy 15/33 2300x50 GRVL
RCR	Opr No win maint
COMM	
ATF	tfc 122.35 3NM 3200 ASL excluding Trois-Rivières (CYRQ) MF area
PRO	Rgt hand circuits Rwy 33 (CAR 602.96). Mauricie Common Frequency Area aprx 4NM NW. See Section C Planning.
CAUTION	Acft flying at Trois-Rivières aprt (5.4NM SSW of St-Louis-de-France A/D) on inst apch may overfly St-Louis-de-France A/D at 1800 ASL. Blasting ops, 0.4NM radius from N46 34 53 W72 43 44 (9.6 NM N of A/D), max alt 2200 ASL. Blasting area of unkn dimensions 0.8NM NE of A/D.



TROIS-RIVIÈRES QC

CYRQ



REF	N46 21 06 W72 40 50 16°W (2013) UTC-5(4) Elev 199' A5002 LO6 LO7 LO8 HI5 CAP
OPR	Airport 819-377-4382 www.idetr.com/cyrq 12-01Z± Mon-Fri, 13-24Z± Sat-Sun Mar 16 - May 15; 12-02Z± Mon-Fri, 13-01Z± Sat-Sun May 16 - Aug 15; 12-01Z± Mon-Fri, 13-24Z± Sat-Sun Aug 16 - Nov 15; 12-24Z± Mon-Fri, 13-23Z± Sat-Sun Nov 16 - Mar 15; O/T 819-244-0699; hols ltd hrs (check NOTAM) Cert Ldg fees
PF	A-1,2,7,8 C-3,4,5,6
CUST	AOE/15 888-226-7277 1330-2130Z± Mon-Fri exc hols
FLT PLN	(bil)
FIC	Québec 866-GOMÉTÉO or 866-WXBRIEF (Toll free within Canada) or 866-541-4105 (Toll free within Canada & USA)
ACC	Montréal 800-633-1353
WX	METAR AUTO H24 (see COMM) TAF H24, issue times: 02, 08, 14, 20Z. WxCam
SERVICES	
FUEL	100LL, JA-1 (FSII avbl), SP, HPR ltd hrs (see OPR) O/T 1 hr PN 819-244-0699 call out chg
OIL	W100, W15W50
S	1,2,3,4,5,6
SUP FL	D & A-ice
JASU	Electric start 10/15
PVT ADV	Cjet Aviation 819-330-2538

QUEBEC

AERODROME / FACILITY DIRECTORY

TROIS-RIVIÈRES QC (Cont'd)

CYRQ

RWY DATA	Rwy 05(047°)/23(227°) 9006x150 ASPH
RWY CERT	Rwy 05/23 AGN IV
TWY CERT	Twy B AGN IIIB
RCR	Opr 1 hr PN 12-01Z†, O/T 2 hr PN, call out chg. CRFI. Win maint 3 hr PN 12-23Z†, O/T 4 hr PN, call out chg. PCN
LIGHTING	05-AN(TE HI) P3, 23-AO(TE HI) P3 ARCAL-122.35 type K
COMM	(bil) MF UNICOM 12-01Z† O/T tfc 122.35 5NM 3200 ASL (CAR 602.98) ARR (bil) Montréal Ctr 128.225 DEP (bil) Montréal Ctr 128.225 PAL (bil) Montréal Ctr 128.225 AWOS 120.275 (English) 124.825 (French)
NAV	NDB YRQ 205 (L) N46 22 10 W72 39 53 DME YTO 115.65 Ch 103(Y) N46 22 08 W72 39 53 (253')
PRO	Rwy 05 rgt hand circuits (CAR 602.96). Mauricie Common Frequency Area aprx 9 NM N, see Section C Planning. Drones: Pilots wishing to operate a Remotely Piloted Acft within 3 NM of A/D centre should ctc opr for the established pro.
CAUTION	Parachute: Paradrops to 16,000 ASL, May 1-Oct 31. Avoid area NNW of Thld 23 (see sketch). Wildlife: Migratory bird act Apr-Oct. Heli: Piston heli should apch 100LL fuelling station with caution, due ltd space, nearby bldg, and possible turbulence. Blasting: Blasting ops, 0.4NM radius from N46 34 53 W72 43 44 (13.9NM N of A/D), max alt 2200 ASL.

CANADA WATER AERODROME SUPPLEMENT

Effective 0901Z 19 March 2026 to 0901Z 18 February 2027

AERODROME/FACILITY DIRECTORY B103

LAC-À-BEAUCE QC

CSS7

REF	N47 19 17 W72 45 54 Adj E 16°W (2014) UTC-5(4) Elev 670' A5002	
OPR	Aviation La Tuque 819-523-9616 Reg PPR	
PF	B-1 C-2 D-3,4,5,6	
FLT PLN	(bil) Québec 866-GOMÉTÉO or 866-WXBRIEF (Toll free within Canada) or 866-541-4105 (Toll free within Canada & USA)	
SERVICES	OIL 100 S 5	
A/D DATA	Open water May-mid Nov. Depth 4', sand bottom, ramp. Ctc Opr.	
COMM	(bil) RCO Québec rdo (La Tuque) 123.475 (FISE) 126.7 (bcst) may not be receivable on the ground. ATF tfc 122.325 5NM 3700 ASL. Common freq with La Tuque A/D (CYLQ) UNICOM 122.325 (5NM N) A/G Aviation La Tuque 123.85	
CAUTION	Shallow area in entrance to N arm of lake.	

LAC-À-LA-TORTUE QC

CSU7

REF	N46 37 00 W72 37 33 2.6E Grand-Mère 16°W (2014) UTC-5(4) Elev 427' A5002	
OPR	Bel Air Laurentian Aviation Inc 819-538-8623 Reg	
PF	B-1 C-2,3,4,5,6 at adj land A/D	
FLT PLN	(bil) Québec 866-GOMÉTÉO or 866-WXBRIEF (Toll free within Canada) or 866-541-4105 (Toll free within Canada & USA)	
SERVICES	FUEL 100LL OIL All S 1,2,3,4,5	
A/D DATA	Open water May-Oct incl. Ramp, crane & sand beach.	
COMM	ATF UNICOM ltd hrs O/T tfc 122.7 5NM 3500 ASL	

CANADA WATER AERODROME SUPPLEMENT

Effective 0901Z 19 March 2026 to 0901Z 18 February 2027

B104 AERODROME/FACILITY DIRECTORY

LAC-À-LA-TORTUE QC (Cont'd)

CSU7

PRO	Mauricie Common Frequency Area. See Section C Planning. Consideration for noise abatement - See Canada Flight Supplement (CFS) under Lac-à la Tortue (water aerodrome) for suggested procedures. Pursuant to CAR 602.105, commercial sightseeing flights are authorized during the following period ONLY: from 0900 to 1200 and from 1400 to 1700 (local time). During June, July and August, NO commercial sightseeing flights will be authorized on Saturdays, Sundays, and statutory holidays.
CAUTION	OBST: P-line 514 ASL 1NM W. Four twrs up to 706 ASL (263 AGL) aprx 1.5NM NW of A/D. A/D: Land A/D adj W. BLASTING: Blasting ops, 0.4NM radius from N46 34 53 W72 43 44 (4.8NM W of A/D), max alt 2200 ASL.

LAC BÉCANCOUR QC — See THETFORD MINES / LAC BÉCANCOUR

LAC BERTHELOT QC

CTS3

REF	N48 31 12 W76 09 45 15°W UTC-5(4) Elev 1250' A5009	
OPR	Gary Koch/Berthelot Lake Lodge 819-737-4684 Reg	
PF	B-1,2,5	
FLT PLN	(bil) Québec 866-GOMÉTÉO or 866-WXBRIEF (Toll free within Canada) or 866-541-4105 (Toll free within Canada & USA)	
FIC		
SERVICES		
FUEL	100LL, MG	
OIL	100, W100, 20W50	
A/D DATA	Open water late May-mid Oct.	
COMM		
RCO	(bil) Québec rdo (Roberval) 5680 (FISE) may not be receivable on the ground.	
ATF	UNICOM ltd hrs O/T tfc 122.8 5NM 4300 ASL	
A/G	4546 ltd hrs	
PRO	No tkof/lgd in front of lodge, use Berthelot River.	
CAUTION	Rocks visible in river.	

LAC CACHÉ QC — See CHIBOUGAMAU / LAC CACHÉ

LAC CLOUTIER QC — See ST-ALPHONSE / LAC CLOUTIER