

---

# FLIGHT PLAN & SITE SURVEY

---

N 796-4995 CLUB AÉROMODELISME DRUMMONDVILLE-  
TERRAIN - 2470 RANG 6 DRUMMONDVILLE

April 29, 2026



## IMPORTANT NOTICE

Please ensure you have received all required authorizations prior to flight. This Site Survey was created using RPAS Wilco. The user accepts all responsibility for the accuracy of the information.

Terms & Conditions: [rpaswilco.com/#tnc](https://rpaswilco.com/#tnc)

# Mission Information

N 796-4995 CLUB AÉROMODELISME DRUMMONDVILLE- TERRAIN - 2470 RANG 6 DRUMMONDVILLE

## FLIGHT DETAILS

Reference No:	<b>MAAC-796-4995</b>
Project Name:	<b>CLUB AÉROMODELISME DRUMMONDVILLE</b>
Pilot Name:	<b>MAAC</b>
Pilot Certificate:	
Mission Type:	<b>VLOS</b>
Flight Start:	<b>April 29, 2026 07:40 PM</b>
Flight End:	<b>April 29, 2026 08:40 PM</b>

## LOCATION DETAILS

Flight Address:	<b>TERRAIN - 2470 RANG 6 DRUMMONDVILLE</b>
Latitude:	<b>45° 59' 5.90" N ( 45.985 )</b>
Longitude:	<b>72° 28' 44.60" W ( -72.479 )</b>
Altitude / Radius:	<b>400 ft / 926.0 m ( 0.5 nm)</b>
Classification:	<b>UNCONTROLLED</b>
FIR / Contact:	<b>CZUL / 514-633-3365</b>





## REPORT CONTENTS

Site Survey • Obstacles (if available) • Nearby Aerodromes • Canadian Aviation Regulations • GFA • Aerodrome Supplements • METAR & TAF • NOTAMs • CFS

# Flight Map & MODEL Details

MISSION LOCATION SURVEY

## MISSION LOCATION DETAILS

ROLE	LATITUDE	LONGITUDE
 MODEL	45° 59' 5.90" N 45.985	72° 28' 44.60" W -72.479
 Pilot		
 Payload Op.		
 Observer		

# Airspace Classification

MISSION LOCATION SURVEY

## AIRSPACE MAP



## OVERLYING AIRSPACES

Class	Name	Floor	Ceiling
E	T677 Fixed RNAV Route	2200AGL	18000MSL
E	T616 Fixed RNAV Route	2200AGL	18000MSL

## NEAREST AERODROMES & DISTANCE FROM OPERATION

DRUMMONDVILLE (CSA7 - WATERDROME - Reg)	Lat: 45.854	Long: -72.389	16.144KM	8.72NM	SE
DRUMMONDVILLE (CSC3 - AERODROME - Reg)	Lat: 45.844	Long: -72.398	16.883KM	9.12NM	S
NICOLET (CSK9 - HELIPORT - DND)	Lat: 46.22	Long: -72.648	29.2KM	15.77NM	NW

# CANADA WATER AERODROME SUPPLEMENT

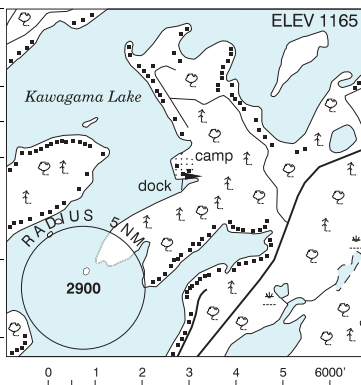
Effective 0901Z 19 March 2026 to 0901Z 18 February 2027

AERODROME/FACILITY DIRECTORY B45

## DORSET / KAWAGAMA LAKE (SOUTH) ON

CDK3

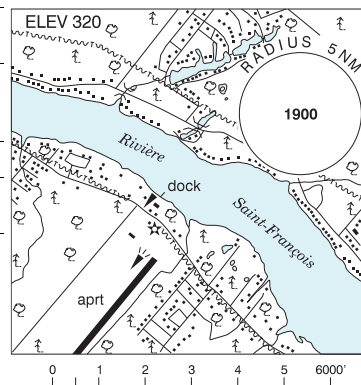
<b>REF</b>	N45 15 50 W78 47 32 4.5ENE 11°W (2012) UTC-5(4) Elev 1165' A5000
<b>OPR</b>	Mike Wiebe 905-520-8500 Reg PPR
<b>PF</b>	C-1,2 D-4,5
<b>FLT PLN</b>	<b>FIG</b> London 866-WXBRIEF (Toll free within Canada) or 866-541-4104 (Toll free within Canada & USA)
<b>A/D DATA</b>	Open water May-Nov. Water depth min 4' at dock. Sand beach in front, and on north side of bay behind dock.
<b>COMM</b>	<b>ATF</b> tfc 123.2 5NM 4200 ASL
<b>CAUTION</b>	Wind from NW may bring downdrafts across nearby hill. Numerous watercraft Jul-Aug. Windssock may not indicate east winds accurately



## DRUMMONDVILLE QC

CSA7

<b>REF</b>	N45 51 16 W72 23 22 4E 15°W (2013) UTC-5(4) Elev 320' A5002
<b>OPR</b>	DE (Drummond Économique) Aéroport Drummondville 819-472-1011 Reg PPR
<b>PF</b>	B-1 C-2,3,4,5,7,8
<b>CUST</b>	AOE/15/SEAPL 888-226-7277 1330-2130Z± Mon-Fri exc hols
<b>FLT PLN</b>	<b>FIG</b> (bil) Québec 866-GOMÉTÉO or 866-WXBRIEF (Toll free within Canada) or 866-541-4105 (Toll free within Canada & USA) <b>ACC</b> Montréal 800-633-1353 <b>WX</b> AUTO 819-850-0624 H24 (see COMM)
<b>SERVICES</b>	<b>FUEL</b> 100LL, JA PN only <b>OIL</b> 80, 100, 15W50 <b>S</b> 2,5
<b>A/D DATA</b>	Open water May-mid Nov. Depth 4', sand bottom. Ramp.
<b>COMM</b>	(bil) <b>MF</b> UNICOM ltd hrs O/T tfc 122.8 5NM 3400 ASL (CAR 602.98) <b>AUTO</b> 122.55
<b>PRO</b>	Land A/D adj, acft at low alt over the river.
<b>CAUTION</b>	P-line crossing 533 ASL 3NM SE.



# CANADA WATER AERODROME SUPPLEMENT

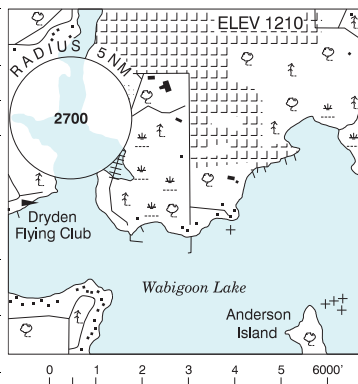
Effective 0901Z 19 March 2026 to 0901Z 18 February 2027

## B46 AERODROME/FACILITY DIRECTORY

### DRYDEN ON

CJD8

<b>REF</b>	N49 46 W92 50 1S 0° UTC-6(5) Elev 1210' A5007
<b>OPR</b>	Dryden Flying Club 807-221-9363 Reg
<b>PF</b>	B-1 C-2,3,4,5,6
<b>FLT PLN</b>	Pilots to open/close VFR flt plan with London rdo, FISE or by phone
<b>FIC</b>	London 866-WXBRIEF (Toll free within Canada) or 866-541-4104 (Toll free within Canada & USA)
<b>SERVICES</b>	
<b>S</b>	5
<b>A/D DATA</b>	Open water mid May-mid Nov. Ramp & docks.
<b>COMM</b>	
<b>MF</b>	Sioux Lookout rdo 122.1 5NM centred on Dryden Regional land A/D 5.2NM NE 4400 ASL (CAR 602.98)
<b>NAV</b>	
<b>DME</b>	IHD 109.7 Ch 34 N49 50 06 W92 44 58 (1383')
<b>CAUTION</b>	Reef. Floating logs & deadheads.

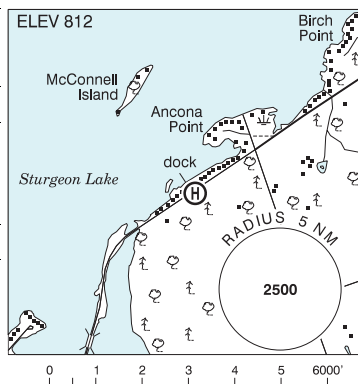


### DUDLEY BAY ON — See LAKE MUSKOKA / DUDLEY BAY

### DUNSFORD SEAPLANE BASE ON

CDS5

<b>REF</b>	N44 30 07 W78 37 05 3.2NNE 11°W (2020) UTC-5(4) Elev 812' A5000
<b>OPR</b>	Cecil Shaw 705-928-2933 Reg PPR
<b>FLT PLN</b>	
<b>FIC</b>	London 866-WXBRIEF (Toll free within Canada) or 866-541-4104 (Toll free within Canada & USA)
<b>A/D DATA</b>	Open water May-Oct
<b>COMM</b>	
<b>ATF</b>	tfc 122.8 3NM centred on Dunsford Heliport adj SE 4000 ASL



## QUEBEC

## AERODROME / FACILITY DIRECTORY

## DRUMMONDVILLE QC

CSC3

<b>REF</b>	N45 50 37 W72 23 51 4ESE 15°W (2013) UTC-5(4) Elev 368' A5002 LO6 LO7 LO8 CAP	
<b>OPR</b>	DE (Drummond Économique) Aéroport Drummondville 819-472-1011 Reg	
<b>PF</b>	B-1,7,8 C-2,3,4,5,6	
<b>CUST</b>	AOE/15 888-226-7277 1330-2130Z† Mon-Fri exc hols	
<b>FLT PLN</b>	(bil)	
<b>FIC</b>	Québec 866-GOMÉTÉO or 866-WXBRIEF (Toll free within Canada) or 866-541-4105 (Toll free within Canada & USA)	
<b>ACC</b>	Montréal 800-633-1353	
<b>WX</b>	AUTO 819-850-0624 H24 (see COMM)	
<b>SERVICES</b>	Call out chgs	
<b>FUEL</b>	100LL, JA	
<b>OIL</b>	80, 100, 15W50	
<b>S</b>	1,2,4,5,6	
<b>RWY DATA</b>	Rwy 06(056°)/24(236°) 6003x100 ASPH AGN IIIA RESA: 06/24 197	
<b>TWY</b>	Tran acft to use Twy A. Twy B for lcl tfc. Twy C for pvt tfc. Gnd vehicle in vic of Twy C.	
<b>RCR</b>	Opr Ltd win maint	
<b>LIGHTING</b>	06-AS(TE HI) P1, 24-AS(TE HI) P1 ARCAL-122.8 type K	
<b>COMM</b>	(bil)	
<b>MF</b>	UNICOM ltd hrs O/T tfc 122.8 5NM 3400 ASL (CAR 602.98)	
<b>AUTO</b>	122.55	
<b>PRO</b>	Glider activity in the vic of A/D sfc up to 3000 ASL Sat-Sun & hols days fr mid-May to mid-Jun & fr mid-Aug to the end of Oct. <b>Considerations for noise abatement:</b> a) <b>Preferential rwy:</b> Landing and takeoff Rwy 24 when arpt and wind conditions allow (wind speed less than 5 kts). b) <b>Departure:</b> Climb rwy hdg to 1000 AGL BPOC or in the circuit. Best rate of climb where possible.	
<b>CAUTION</b>	Possibility of deer on rwy at night.	

## QUEBEC

## AERODROME / FACILITY DIRECTORY

## NICOLET QC (Heli)

CSK9

<b>REF</b>	N46 13 13 W72 38 52 3E 16°W UTC-5(4) Elev 33' A5002
<b>OPR</b>	DND Range Controller 819-293-2004 Mil PPR
<b>FLT PLN</b>	(bil)
<b>MIL</b>	819-293-2004 when range in use or dur working hrs
<b>HELI DATA</b>	125' x 250'
<b>COMM</b>	
<b>ATF</b>	tfc 123.2 5NM 3000 ASL exc airspace of CYR 606 and excluding Trois-Rivières (CYRQ) MF area.
<b>PRO</b>	Caution; helipad on eastern bdry of CYR 606. Safe apch may only be made by remaining clear of rstd area til apch from E is possible. Dep hdg 089° mandatory.

