
FLIGHT PLAN & SITE SURVEY

N 104-4033 CLUB D'AVIONS MINIATURES LES PHOENIX
INC.- CLUB D'AEROMODELISME LES PHOENIX

April 29, 2026



IMPORTANT NOTICE

Please ensure you have received all required authorizations prior to flight. This Site Survey was created using RPAS Wilco. The user accepts all responsibility for the accuracy of the information.

Terms & Conditions: rpswilco.com/#tnc

Mission Information

N 104-4033 CLUB D'AVIONS MINIATURES LES PHOENIX INC.- CLUB D'AEROMODELISME LES PHOENIX

FLIGHT DETAILS

| | |
|--------------------|--|
| Reference No: | MAAC-104-4033 |
| Project Name: | CLUB D'AVIONS MINIATURES LES PHOENIX INC. |
| Pilot Name: | MAAC |
| Pilot Certificate: | |
| Mission Type: | VLOS |
| Flight Start: | April 29, 2026 06:23 PM |
| Flight End: | April 29, 2026 07:23 PM |

LOCATION DETAILS

| | |
|--------------------|---|
| Flight Address: | CLUB D'AEROMODELISME LES PHOENIX |
| Latitude: | 46° 1' 58.90" N (46.033) |
| Longitude: | 70° 42' 25.20" W (-70.707) |
| Altitude / Radius: | 400 ft / 926.0 m (0.5 nm) |
| Classification: | UNCONTROLLED |
| FIR / Contact: | CZUL / 514-633-3365 |





REPORT CONTENTS

Site Survey • Obstacles (if available) • Nearby Aerodromes • Canadian Aviation Regulations • GFA • Aerodrome Supplements • METAR & TAF • NOTAMs • CFS

Flight Map & MODEL Details

MISSION LOCATION SURVEY

MISSION LOCATION DETAILS

| ROLE | LATITUDE | LONGITUDE |
|--|---------------------------|-----------------------------|
|  MODEL | 46° 1' 58.90" N 46.033 | 70° 42' 25.20" W -70.707 |
|  Pilot | | |
|  Payload Op. | | |
|  Observer | | |

Airspace Classification

MISSION LOCATION SURVEY

AIRSPACE MAP



OVERLYING AIRSPACES

| Class | Name | Floor | Ceiling |
|-------|----------------------------------|---------|----------|
| E | Québec/Jean Lesage Intl, QC [TA] | 2200AGL | 18000MSL |
| E | T662 Fixed RNAV Route | 2200AGL | 18000MSL |

NEAREST AERODROMES & DISTANCE FROM OPERATION

| | | | | | |
|--|-------------|---------------|----------|---------|----|
| ST-GEORGES (CYSG - AERODROME - Reg) | Lat: 46.096 | Long: -70.714 | 7.023KM | 3.79NM | N |
| ST-VICTOR-DE-BEAUCE (CSL5 - AERODROME - Reg) | Lat: 46.118 | Long: -70.889 | 16.922KM | 9.14NM | NW |
| ST-FREDERIC (CSZ4 - AERODROME - Reg) | Lat: 46.331 | Long: -70.961 | 38.473KM | 20.77NM | NW |

QUEBEC

AERODROME / FACILITY DIRECTORY

ST-GEORGES QC

CYSG

| | | |
|-----------------|---|--|
| REF | N46 05 47 W70 42 52 1.5WSW 16°W (2013) UTC-5(4) Elev 893' A5002 LO6 LO8 CAP | |
| OPR | Aviation CMP 418-228-7127 Reg | |
| PF | B-1 C-2,3,4,5,6 | |
| CUST | AOE-15 888-226-7277 12-04Z† | |
| FLT PLN | (bil) | |
| FIC | Québec 866-GOMÉTÉO or 866-WXBRIEF (Toll free within Canada) or 866-541-4105 (Toll free within Canada & USA) | |
| ACC | Montréal 800-633-1353 | |
| WX | ALTIMETER/WIND 13-01Z† Wed-Sun, 13-23Z† Mon-Tue May 1-Sep 30; 14-23Z† Sat, 13-23Z† Sun-Fri Oct 1-Apr 30 (See COMM) AUTO 418-222-5892 (See COMM) WxCam | |
| SERVICES | | |
| FUEL | 100LL, JA-1 (FSII avbl) | |
| OIL | All | |
| RWY DATA | Rwy 06(062°)/24(242°) 5112x75 ASPH Rwy 06 up 1.5% first 2200' Rwy 24 up 0.6% first 1000' AGN IIIA | |
| APRON | Access code 12215 | |
| RCR | Opr Ltd win maint. 13-23Z† Sun-Fri, 14-23Z† Sat O/T 3 hrs PN during business hrs 418-228-7127 PCN | |
| LIGHTING | 06-(TE LO) P1, 24-(TE LO) P1 2.5° ARCAL-122.15 type J. | |
| COMM | (bil) | |
| MF | UNICOM (AU) 13-01Z† Wed-Sun, 13-23Z† Mon-Tue May 1-Sep 30; 14-23Z† Sat, 13-23Z† Sun-Fri Oct 1-Apr 30 O/T tfc 122.15 5 NM 3900 ASL (CAR 602.98) | |
| AUTO | 123.175 (bil) | |
| NAV | | |
| DME | BEAUCE YJX 117.2 Ch 119 N45 55 30 W70 50 46 (1609') | |
| CAUTION | Fr thld 06, acft at other thld not vis. Rwy 24 tfc ptn, twr 1.4NM SE of A/D 1315 ASL. Possibility of wildlife in vic of rwy. Possible aerobatic activity over A/D btwn 3400 ASL and 6500 ASL. | |

QUEBEC

AERODROME / FACILITY DIRECTORY

ST-VICTOR-DE-BEAUCE QC

CSL5

| | | |
|-----------------|--|--|
| REF | N46 07 06 W70 53 21 1SE 17°W UTC-5(4) Elev 1100' A5002 | |
| OPR | Club Aéronautique Doyon Inc 418-588-6153/6532 Fax 418-588-6437 Reg PPR | |
| FLT PLN | (bil) | |
| FIC | Québec 866-GOMÉTÉO or 866-WXBRIEF (Toll free within Canada) or 866-541-4105 (Toll free within Canada & USA) | |
| RWY DATA | Rwy 06/24 2000x50 GRASS Thld rwy 24 displ 165'. | |
| RCR | Opr No win maint | |
| COMM | | |
| ATF | tfc 123.2 5NM except part overlapping St-Georges MF area 4100 ASL | |
| PRO | St-Georges A/D (CYSG) 7.4NM ESE | |
| CAUTION | Possibility of deer on rwy. | |

QUEBEC

AERODROME / FACILITY DIRECTORY

ST-FRÉDÉRIC QC

CSZ4

| | |
|-----------------|--|
| REF | N46 19 53 W70 57 39 2N 15°W (2026) UTC-5(4) Elev 991' A5002 LO6 LO7 LO8 RCAP |
| OPR | Grondair 418-426-2313 Reg |
| PF | A-1 B-3 C-6 |
| FLT PLN | (bil) |
| FIC | Québec 866-GOMÉTÉO or 866-WXBRIEF (Toll free within Canada) or 866-541-4105 (Toll free within Canada & USA) |
| ACC | Montréal 800-633-1353 |
| SERVICES | |
| FUEL | 100LL |
| OIL | All |
| S | 1,2 |
| RWY DATA | Rwy 05(052°)/23(232°) 3572x72 ASPH Thld 05 displ 467' Thld 23 displ 542' Rwy 23 up 2.0% |
| RCR | Opr Ltd win maint |
| LIGHTING | 05-(TE LO), 23-(TE LO) ARCAL-121.7 key mic 3 times in 5 sec |
| COMM | (bil) |
| ATF | UNICOM ltd hrs O/T tfc 122.8 5NM 4000 ASL |
| ARR | Montreal Centre 135.025 270.9 |
| DEP | Montreal Centre 135.025 270.9 |
| CAUTION | Fur farm aprx 14 NM SW of A/D Feb 1-June 15 (see TC AIM RAC 1.10.1) |

