
FLIGHT PLAN & SITE SURVEY

N 705-4765 CLUB D'AVION RADIO CONTROLE DE
CHIBOUGAMAU- CLUB D'AVION R.C. CHIBOUGAMAU

April 29, 2026



IMPORTANT NOTICE

Please ensure you have received all required authorizations prior to flight. This Site Survey was created using RPAS Wilco. The user accepts all responsibility for the accuracy of the information.

Terms & Conditions: rpaswilco.com/#tnc

Mission Information

N 705-4765 CLUB D'AVION RADIO CONTROLE DE CHIBOUGAMAU- CLUB D'AVION R.C. CHIBOUGAMAU

FLIGHT DETAILS

Reference No:	MAAC-705-4765
Project Name:	CLUB D'AVION RADIO CONTROLE DE CHIBOUGAMAU
Pilot Name:	MAAC
Pilot Certificate:	
Mission Type:	VLOS
Flight Start:	April 29, 2026 07:19 PM
Flight End:	April 29, 2026 08:19 PM

LOCATION DETAILS

Flight Address:	CLUB D'AVION R.C. CHIBOUGAMAU
Latitude:	49° 58' 31.00" N (49.975)
Longitude:	74° 21' 36.10" W (-74.36)
Altitude / Radius:	400 ft / 926.0 m (0.5 nm)
Classification:	UNCONTROLLED
FIR / Contact:	CZUL / 514-633-3365





REPORT CONTENTS

Site Survey • Obstacles (if available) • Nearby Aerodromes • Canadian Aviation Regulations • GFA • Aerodrome Supplements • METAR & TAF • NOTAMs • CFS

Flight Map & MODEL Details

MISSION LOCATION SURVEY

MISSION LOCATION DETAILS

ROLE	LATITUDE	LONGITUDE
 MODEL	49° 58' 31.00" N 49.975	74° 21' 36.10" W -74.36
 Pilot		
 Payload Op.		
 Observer		

Airspace Classification

MISSION LOCATION SURVEY

AIRSPACE MAP



OVERLYING AIRSPACES

No Airspace Info Available

NEAREST AERODROMES & DISTANCE FROM OPERATION

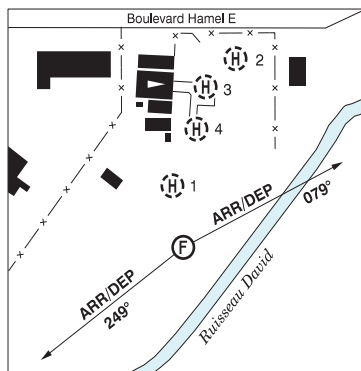
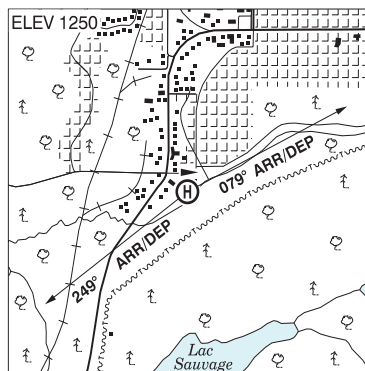
CHIBOUGAMAU (CSB4 - HELIPORT - Reg)	Lat: 49.904	Long: -74.384	8.109KM	4.38NM	S
CHIBOUGAMAU (HYDRO-QUEBEC) (CSE2 - HELIPORT - Reg)	Lat: 49.888	Long: -74.4	10.118KM	5.46NM	S
CHAPAIS (CYMT - AERODROME - Cert)	Lat: 49.772	Long: -74.528	25.609KM	13.83NM	SW

QUEBEC

AERODROME / FACILITY DIRECTORY

CHIBOUGAMAU QC (Heli)

CSB4



REF	N49 54 16 W74 23 02 Adj SW 16°W (2015) UTC-5(4) Elev 1250' A5009
OPR	Hamel Multiservices Inc. 581-445-2015, 418-770-1650 Reg PPR Ldg fees
PF	B-1 C-2,3,4,5,6
FLT PLN	(bil)
FIC	Québec 866-GOMÉTÉO or 866-WXBRIEF (Toll free within Canada) or 866-541-4105 (Toll free within Canada & USA)
SERVICES	Chg may be levied for svcs, 24 hr PN
S	1,4,6
HELI DATA	FATO 100' x 100' GRVL Safety Area 114' x 114' Max heli overall length 57.4' Parking Pad 1: 65' dia GRVL Parking Pad 2: 48' dia GRVL Parking Pad 3: 48' dia GRVL Parking Pad 4: 48' dia GRVL
COMM	
ATF	Monitor Val d'Or rdo 11-01Z± O/T tfc 122.0 5NM 4300 ASL
PRO	Arr/dep 079° & 249° fr heli, slope 8%

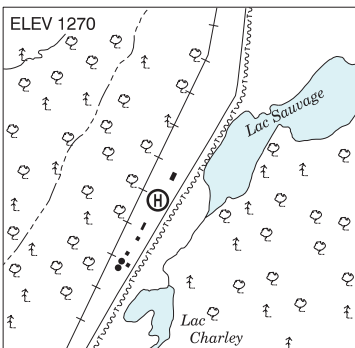
QUEBEC

AERODROME / FACILITY DIRECTORY

CHIBOUGAMAU (HYDRO-QUÉBEC) QC (Heli)

CSE2

REF	N49 53 16 W74 24 01 Adj SW 16°W (2014) UTC-5(4) Elev 1270' A5009
OPR	Hydro-Québec 418-590-9459 Reg PPR
PF	B-1 D-2,3,5
FLT PLN	(bil)
FIC	Québec 866-GOMÉTÉO or 866-WXBRIEF (Toll free within Canada) or 866-541-4105 (Toll free within Canada & USA)
HELI DATA	66' x 66'
COMM	(bil)
ATF	Monitor Val d'Or rdo 11-01Z† O/T tfc 122.0 5NM 4300 ASL
A/G	122.9



QUEBEC

AERODROME / FACILITY DIRECTORY

CHIBOUGAMAU / CHAPAIS QC

CYMT

REF	N49 46 19 W74 31 41 10.7SW 16°W (2013) UTC-5(4) Elev 1270' A5009 LO3 LO7 HI1 CAP	
OPR	Ministère des transports et de la mobilité durable 418-748-2211 ext 5 Cert H24	
PF	A-1 C-2 D-3,4,5	
FLT PLN		
FIG	(bil) Québec 866-GOMÉTÉO or 866-WXBRIEF (Toll free within Canada) or 866-541-4105 (Toll free within Canada & USA)	
ACC	(bil) Montréal 800-633-1353	
WX	METAR AUTO H24 (see COMM) WxCam TAF 13-01Z†, issue times: 13, 18Z (DT 12, 18Z).	
SERVICES		
FUEL	100LL, JA, HPR 418-748-4429 12-03Z† May-Oct, 12-22Z† Nov-Apr.	
OIL	W80, W15W50	
S	1,2,4,5,6	
RWY DATA	Rwy 04(044°)/22(224°) 6495x148 ASPH	
RWY CERT	Rwy 04/22 AGN IIIB	
RCR	Opr 1130-0200Z† Mon-Fri, 1300-2130Z† Sat & Sun O/T 3hrs PN MEDEVAC only ctc Opr CRFI. Win maint 10-03Z† Mon-Fri, 10-21Z† Sat & Sun for sked flt.	
LIGHTING	04-AO(TE ME), 22-AS(TE ME) P2 ARCAL-122.0 type K	
COMM		
RCO	(bil) Val d'Or rdo 122.0 (RAAS) 11-01Z† Québec rdo 123.375 (FISE) 126.7 (bcst)	
MF	Val d'Or rdo 11-01Z† O/T tfc 122.0 5NM 4300 ASL (CAR 602.98)	
PAL	(bil) Montréal Ctr 127.3	
AWOS	126.25 (English) 128.75 (French)	
NAV		
NDB	CHIBOO MT 209 (M) N49 47 58 W74 29 43	
DME	CHIBOO YMT 112.1 Ch 58 N49 48 00 W74 29 44 (1340')	
CAUTION	Seaplane activity on adjacent lake Ledden. Possibility of wildlife in vic of rwy. Bird activity Apr-May/Sep-Oct. Trees up to 1355 ASL aprx 1149'-2839' bfr Thld 22 and 418'-745' NW extended rwy centreline. Trees up to 1314 ASL aprx 1026' S bfr Thld 04 and 473' NW extended rwy centreline.	