

---

# FLIGHT PLAN & SITE SURVEY

---

N 490-4472 CLUB ESCADRON DU RICHELIEU INC.- CLUB  
ESCADRON DU RICHELIEU (site principal)

April 29, 2026



**IMPORTANT NOTICE**

Please ensure you have received all required authorizations prior to flight. This Site Survey was created using RPAS Wilco. The user accepts all responsibility for the accuracy of the information.

Terms & Conditions: [rpaswilco.com/#tnc](https://rpaswilco.com/#tnc)

# Mission Information

N 490-4472 CLUB ESCADRON DU RICHELIEU INC.- CLUB ESCADRON DU RICHELIEU (SITE PRINCIPAL)

## FLIGHT DETAILS

Reference No:	<b>MAAC-490-4472</b>
Project Name:	<b>CLUB ESCADRON DU RICHELIEU INC.</b>
Pilot Name:	<b>MAAC</b>
Pilot Certificate:	
Mission Type:	<b>VLOS</b>
Flight Start:	<b>April 29, 2026 07:15 PM</b>
Flight End:	<b>April 29, 2026 08:15 PM</b>

## LOCATION DETAILS

Flight Address:	<b>CLUB ESCADRON DU RICHELIEU (site principal)</b>
Latitude:	<b>46° 0' 40.00" N ( 46.011 )</b>
Longitude:	<b>73° 6' 11.50" W ( -73.103 )</b>
Altitude / Radius:	<b>400 ft / 926.0 m ( 0.5 nm)</b>
Classification:	<b>UNCONTROLLED</b>
FIR / Contact:	<b>CZUL / 514-633-3365</b>





## REPORT CONTENTS

Site Survey • Obstacles (if available) • Nearby Aerodromes • Canadian Aviation Regulations • GFA • Aerodrome Supplements • METAR & TAF • NOTAMs • CFS

# Flight Map & MODEL Details

MISSION LOCATION SURVEY

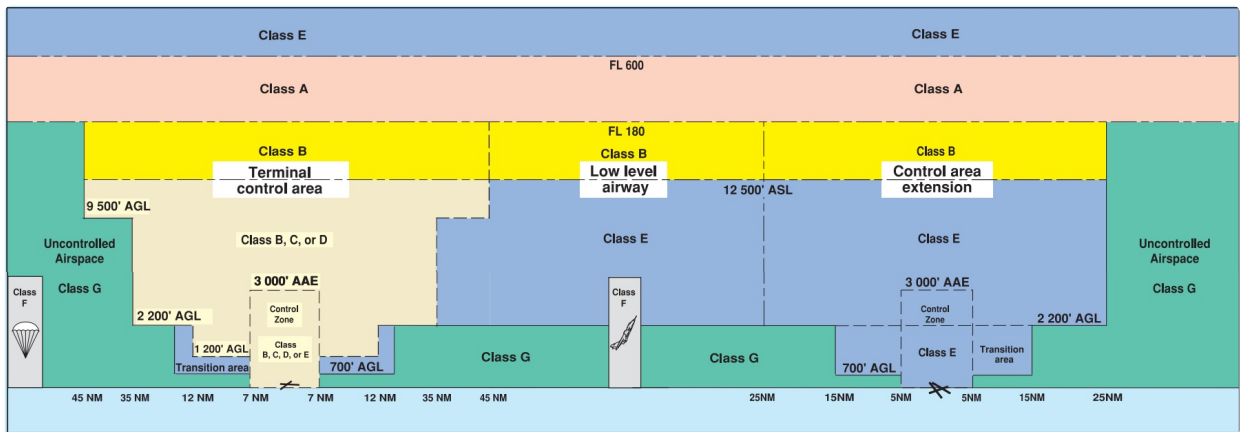
## MISSION LOCATION DETAILS

ROLE	LATITUDE	LONGITUDE
 MODEL	46° 0' 40.00" N 46.011	73° 6' 11.50" W -73.103
 Pilot		
 Payload Op.		
 Observer		

# Airspace Classification

MISSION LOCATION SURVEY

## AIRSPACE MAP



## OVERLYING AIRSPACES

Class	Name	Floor	Ceiling
E	T693 Fixed RNAV Route	2200AGL	18000MSL
E	3.5.2-5 [CAE]	6000AGL	18000MSL
E	T616 Fixed RNAV Route	2200AGL	18000MSL

## NEAREST AERODROMES & DISTANCE FROM OPERATION

SOREL (CSY3 - AERODROME - Reg)	Lat: 45.98	Long: -73.042	5.858KM	3.16NM	SE
ST-THOMAS (CJO2 - AERODROME - Reg)	Lat: 46.007	Long: -73.382	21.537KM	11.63NM	W
ST-CUTHBERT (ULM QUEBEC) (CCU2 - AERODROME - Reg)	Lat: 46.174	Long: -73.279	22.624KM	12.22NM	NW

## QUEBEC

## AERODROME / FACILITY DIRECTORY

## SOREL QC

CSY3

<b>REF</b>	N45 58 49 W73 02 32 4SE 16°W UTC-5(4) Elev 76' VTA A5002 LO6 LO7 LO8	
<b>OPR</b>	Gestion Aéroportuaire de Sorel 450-782-3188 Reg	
<b>PF</b>	C-2,3,4,5,6	
<b>FLT PLN</b>	(bil)	
<b>FIC</b>	Québec 866-GOMÉTÉO or 866-WXBRIEF (Toll free within Canada) or 866-541-4105 (Toll free within Canada & USA)	
<b>SERVICES</b>		
<b>FUEL</b>	100LL, JA-1	
<b>OIL</b>	15W50	
<b>S</b>	4,5	
<b>RWY DATA</b>	Rwy 03/21 4000x75 asphalt	
<b>RCR</b>	Gestion Aéroportuaire de Sorel 450-782-3188	
<b>LIGHTING</b>	03-(TE LO), 21-(TE LO) O/R PN 450-782-3188.	
<b>COMM</b>	(bil)	
<b>ATF</b>	tfc 123.2 5NM 3100 ASL	
<b>CAUTION</b>	Hi trees W of rwy.	

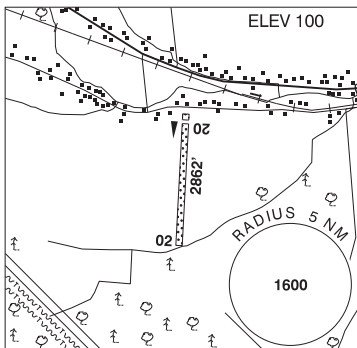
**QUEBEC**

**AERODROME / FACILITY DIRECTORY**

**JOLIETTE / ST-THOMAS QC**

**CJO2**

<b>REF</b>	N46 00 26 W73 22 58 1.5ESE 15°W (2016) UTC-5(4) Elev 100' VTA A5002
<b>OPR</b>	Robert Côté 450-757-0685 Reg PPR
<b>PF</b>	C-1,2,3,4,5,6
<b>FLT PLN</b>	(bil)
<b>FIC</b>	Québec 866-GOMÉTÉO or 866-WXBRIEF (Toll free within Canada) or 866-541-4105 (Toll free within Canada & USA)
<b>ACC</b>	Montréal 800-633-1353
<b>SERVICES</b>	
<b>S</b>	7
<b>RWY DATA</b>	Rwy 02(018°)/20(198°) 2862x40 GRASS Thld 20 displ 129'
<b>RCR</b>	Opr No win maint.
<b>COMM</b>	
<b>ATF</b>	tfc 123.5 5NM 3100 ASL
<b>CAUTION</b>	Ditch along each side of rwy. Ltd graded area. Unmarked p-line 40 AGL, 200' Thld 20. A/D Joliette (CSG3) 5.5NM NW tfc 123.5.



## QUEBEC

## AERODROME / FACILITY DIRECTORY

## ST-CUTHBERT (ULM QUÉBEC) QC

CCU2

<b>REF</b>	N46 10 26 W73 16 44 2.6NW 15°W (2018) UTC-5(4) Elev 250' A5002	
<b>OPR</b>	Ulm Québec Inc 514-502-6525 Reg	
<b>PF</b>	B-2, D-1	
<b>FLT PLN</b>	<b>FIC</b> Québec 866-GOMÉTÉO or 866-WXBRIEF (Toll free within Canada) or 866-541-4105 (Toll free within Canada & USA)	
<b>SERVICES</b>		
<b>FUEL</b>	MG-4	
<b>OIL</b>	Aeroshell 4 Plus	
<b>S</b>	2,4,5	
<b>RWY DATA</b>	Rwy 10(098°)/28(278°) 2100x80 GRASS	
<b>RCR</b>	Opr Ltd win maint. Rwy may be clsd when wet.	
<b>COMM</b>		
<b>ATF</b>	tfc 123.5 5NM 3300 ASL	
<b>PRO</b>	Rgt hand circuits Rwy 10 (CAR 602.96).	
<b>CAUTION</b>	Antenna aprx 1NM N 495 ASL (135 AGL)	