
FLIGHT PLAN & SITE SURVEY

N 368-4325 CLUB MINI-AIR 2014- CHEMIN DE L'AEROPORT
Thetford Mines

April 29, 2026



IMPORTANT NOTICE

Please ensure you have received all required authorizations prior to flight. This Site Survey was created using RPAS Wilco. The user accepts all responsibility for the accuracy of the information.

Terms & Conditions: rpswilco.com/#tnc

Mission Information

N 368-4325 CLUB MINI-AIR 2014- CHEMIN DE L'AEROPORT THETFORD MINES

FLIGHT DETAILS

Reference No:	MAAC-368-4325
Project Name:	CLUB MINI-AIR 2014
Pilot Name:	MAAC
Pilot Certificate:	
Mission Type:	VLOS
Flight Start:	April 29, 2026 07:12 PM
Flight End:	April 29, 2026 08:12 PM

LOCATION DETAILS

Flight Address:	CHEMIN DE L'AEROPORT Thetford Mines
Latitude:	46° 3' 4.38" N (46.051)
Longitude:	71° 15' 48.47" W (-71.263)
Altitude / Radius:	400 ft / 926.0 m (0.5 nm)
Classification:	UNCONTROLLED
FIR / Contact:	CZUL / 514-633-3365





REPORT CONTENTS

Site Survey • Obstacles (if available) • Nearby Aerodromes • Canadian Aviation Regulations • GFA • Aerodrome Supplements • METAR & TAF • NOTAMs • CFS

Flight Map & MODEL Details

MISSION LOCATION SURVEY

MISSION LOCATION DETAILS

ROLE	LATITUDE	LONGITUDE
 MODEL	46° 3' 4.38" N 46.051	71° 15' 48.47" W -71.263
 Pilot		
 Payload Op.		
 Observer		

Airspace Classification

MISSION LOCATION SURVEY

AIRSPACE MAP



OVERLYING AIRSPACES

Class	Name	Floor	Ceiling
E	T662 Fixed RNAV Route	2200AGL	18000MSL
E	Québec/Jean Lesage Intl, QC [TA]	2200AGL	18000MSL

NEAREST AERODROMES & DISTANCE FROM OPERATION

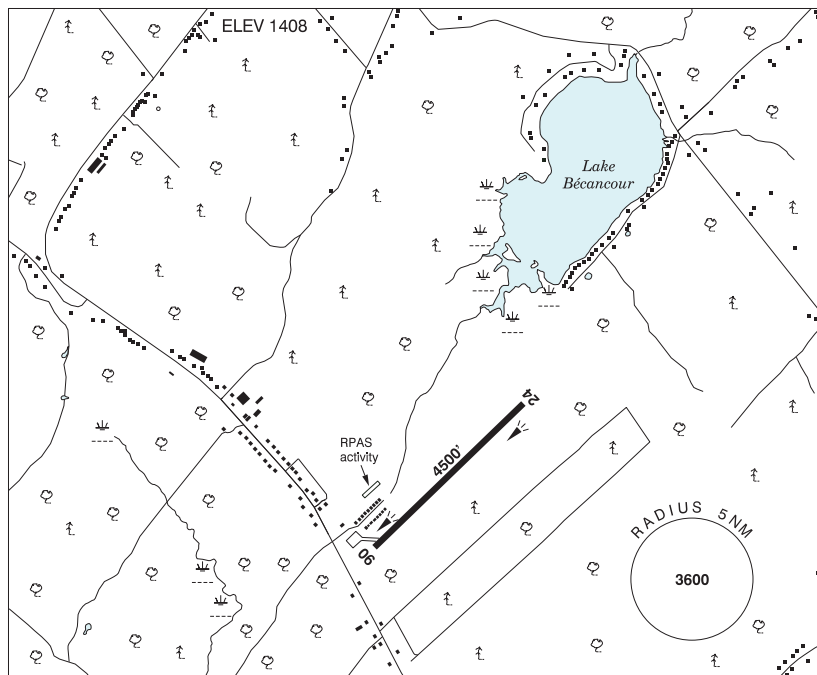
THETFORD MINES (CSM3 - AERODROME - Reg)	Lat: 46.052	Long: -71.257	0.506KM	0.27NM	E
LAC BECANCOUR (CLB4 - WATERDROME - Reg)	Lat: 46.072	Long: -71.249	2.566KM	1.39NM	NE
ST-FERDINAND (CSH5 - AERODROME - Reg)	Lat: 46.126	Long: -71.536	22.603KM	12.2NM	W

QUEBEC

AERODROME / FACILITY DIRECTORY

THETFORD MINES QC

CSM3



REF	N46 03 08 W71 15 27 3.5SE 16°W (2012) UTC-5(4) Elev 1408' A5002 LO6 LO8 CAP
OPR	Grondair Aviation 418-335-3121 Reg
PF	A-1,7,8 C-2,3,4,5,6
FLT PLN	(bil)
FIG	Québec 866-GOMÉTÉO or 866-WXBRIEF (Toll free within Canada) or 866-541-4105 (Toll free within Canada & USA)
ACC	Montréal 800-633-1353
SERVICES	14-22Z O/T Call out chg
FUEL	100LL, JA-1
OIL	W100, 15W50
S	4,6
RWY DATA	Rwy 06(062°)/24(242°) 4500x100 ASPH Rwy 06 down 0.49% AGN IIIA
RCR	Opr Ltd win maint
LIGHTING	06-(TE LO), 24-(TE LO) ARCAL-122.5 type J
COMM	
ATF	UNICOM ltd hrs O/T tfc 122.8 5NM 4500 ASL
PRO	Rgt hand circuits Rwy 06 (CAR 602.96).
CAUTION	Circuit patterns: Rwy 06 tfc ptn, twr 2075 ASL (300 AGL) 1.1NM NW of A/D. Wildlife: Fur farm aprx 9NM NNE of A/D Feb 1-Jun 15 (see TC AIM RAC 1.10.1). NORDO: Possible NORDO win maint equip on rwy. Seaplane ops Lake Bécancour 1.2NM NE May-Nov. RPAS ops N of hgs.

CANADA WATER AERODROME SUPPLEMENT

Effective 0901Z 19 March 2026 to 0901Z 18 February 2027

B260 AERODROME/FACILITY DIRECTORY

THETFORD MINES / LAC BÉCANCOUR QC

CLB4

REF	N46 04 20 W71 14 56 3SE 15°W (2024) UTC-5(4) Elev 1312' A5002	
OPR	François Genest 418-814-8328 Reg PPR	
PF	C-1,2,3,4,5,6,7,8	
FLT PLN	FIC Québec 866-GOMÉTÉO or 866-WXBRIEF (Toll free within Canada) or 866-541-4105 (Toll free within Canada & USA)	
SERVICES	Fees may be levied S 2,7	
A/D DATA DOCKS	Open water May-Nov, sand bottom. Dock avbl mid-May to mid-Oct. Depth 3' at dock. Max 2 acct at dock, PN.	
COMM	ATF UNICOM ltd hrs O/T tfc 122.8 5NM centred on Thetford Mines land A/D 1.3NM SSW 4500 ASL	
PRO	<p>Circuits: Right hand circuits for tkof/lgd south-west bound (CARs 602.96 (3) c). For Tkof to SW: continue along the takeoff axis then turn right on a heading of 240°, parallel to the centerline of runway 06/24 at CSM3, before turning right into a crosswind to complete the circuit, and For Ldg to NE: established in the base leg, turn left on heading of 060°, parallel to the centerline of runway 06/24 at CSM3, before turning left on heading of approximately 230° toward the landing surface, as shown on the Thetford Mines / Lac Bécancour VTPC (CARs 602.96 (3) b).</p>	
CAUTION	<p>Lake: Shallow water W section of lake. Wildlife: Bird act May-Nov W section of lake. Obstacle: Twr 2075 ASL (300 AGL) 1NM W of water A/D.</p>	

THOMPSON MB

CKD6

REF	N55 45 W97 50 Adj E 3°E (2013) UTC-6(5) Elev 596' A5016	
OPR	Wings Over Kississing 204-778-8225 Reg	
PF	B-1 C-2,3,4,5,6	
FLT PLN	FIC Pilots to open/close VFR flt plan with Edmonton rdo, FISE or by phone. Edmonton 866-WXBRIEF (Toll free within Canada) or 866-541-4102 (Toll free within Canada & USA)	
SERVICES	Call out chg may be levied for one or more svcs S 5 PVT ADV Shell (at land A/D) 122.95 204-677-2337	
A/D DATA	Open water mid May-mid Oct.	

QUEBEC

AERODROME / FACILITY DIRECTORY

ST-FERDINAND QC

CSH5

REF	N46 07 35 W71 32 11 16°W (2015) UTC-5(4) Elev 1050' A5002
OPR	M. Langlois 819-552-2492 Reg
PF	C-1,2,3,4,5
FLT PLN	(bil) FIC Québec 866-GOMÉTÉO or 866-WXBRIEF (Toll free within Canada) or 866-541-4105 (Toll free within Canada & USA)
SERVICES	S 1,2,4,5,6
RWY DATA	Rwy 05(052°)/23(232°) 2879x75 GRASS/GRVL
RCR	Opr No win maint
COMM	(bil)
ATF	tfc 123.2 5NM 4100 ASL

