
FLIGHT PLAN & SITE SURVEY

N 840-5613 CLUB MINI-RABEL D'AMOS INC.- Lot 4 301 677

April 29, 2026



IMPORTANT NOTICE

Please ensure you have received all required authorizations prior to flight. This Site Survey was created using RPAS Wilco. The user accepts all responsibility for the accuracy of the information.

Terms & Conditions: rpswilco.com/#tnc

Mission Information

N 840-5613 CLUB MINI-RABEL D'AMOS INC.- LOT 4 301 677

FLIGHT DETAILS

Reference No:	MAAC-840-5613
Project Name:	CLUB MINI-RABEL D'AMOS INC.
Pilot Name:	MAAC
Pilot Certificate:	
Mission Type:	VLOS
Flight Start:	April 29, 2026 07:44 PM
Flight End:	April 29, 2026 08:44 PM

LOCATION DETAILS

Flight Address:	Lot 4 301 677
Latitude:	48° 33' 15.40" N (48.554)
Longitude:	78° 8' 45.40" W (-78.146)
Altitude / Radius:	400 ft / 926.0 m (0.5 nm)
Classification:	UNCONTROLLED
FIR / Contact:	CZUL / 514-633-3365





REPORT CONTENTS

Site Survey • Obstacles (if available) • Nearby Aerodromes • Canadian Aviation Regulations • GFA • Aerodrome Supplements • METAR & TAF • NOTAMs • CFS

Flight Map & MODEL Details

MISSION LOCATION SURVEY

MISSION LOCATION DETAILS

ROLE	LATITUDE	LONGITUDE
 MODEL	48° 33' 15.40" N 48.554	78° 8' 45.40" W -78.146
 Pilot		
 Payload Op.		
 Observer		

Airspace Classification

MISSION LOCATION SURVEY

AIRSPACE MAP



OVERLYING AIRSPACES

Class	Name	Floor	Ceiling
B	Val-d'Or, QC b) [CAE]	12500MSL	18000MSL

NEAREST AERODROMES & DISTANCE FROM OPERATION

MAGNY (CYEY - AERODROME - Reg)	Lat: 48.565	Long: -78.249	7.677KM	4.15NM	W
LAC STABELL (CLS2 - WATERDROME - Reg)	Lat: 48.119	Long: -77.81	54.399KM	29.37NM	SE
RIVIERE PICHE (CTA5 - WATERDROME - Reg)	Lat: 48.085	Long: -77.889	55.532KM	29.98NM	S

QUEBEC

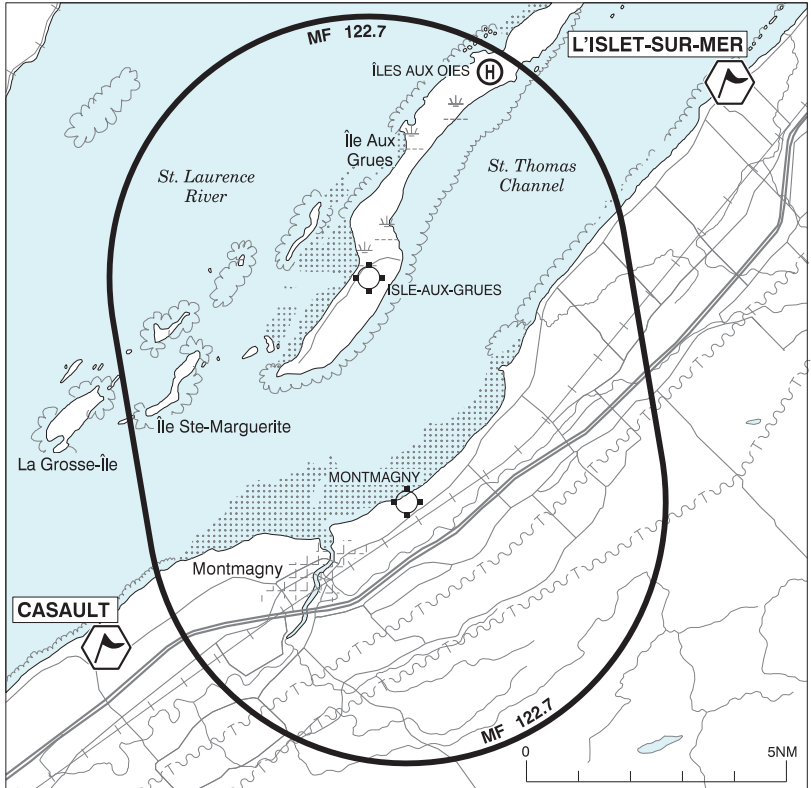
AERODROME / FACILITY DIRECTORY

AMOS / MAGNY QC

CYEY

REF	N48 33 54 W78 14 57 5W 13°W (2016) UTC-5 (4) Elev 1069' A5009 LO3 LO4 LO7 HI1 HI5 CAP	
OPR	Town 819-732-4828 Ext 1, Director Ext 2 Reg	
PF	A-1,2,3,7,8 B-6 C-4,5	
FLT PLN	(bil)	
FIG	Québec 866-GOMÉTÉO or 866-WXBRIEF (Toll free within Canada) or 866-541-4105 (Toll free within Canada & USA)	
ACC	Montréal 800-633-1353	
SERVICES	11-23Z Mon-Fri, 13-23Z† Sat-Sun O/T call out chg 30 min PN	
FUEL	100LL, JA-1 (FSII avbl)	
OIL	W100, 20W50	
S	1,2,3,4,5,6	
SUP FL	D & A-Ice	
RWY DATA	Rwy 14(141°)/32(321°) 4992x100 asphalt Rwy 14 down 0.4%	
TWY	Twy B ltd win maint	
RCR	Opr 11-23Z Mon-Fri, 13-23Z† Sat-Sun O/T 1 hr PN for CRFI, 2 hrs PN for win maint, call out chg	
LIGHTING	14-AO(TE HI) P2, 32-AO(TE HI) P2 ARCAL-123.0 type K	
COMM	(bil)	
ATF	UNICOM 11-23Z Mon-Fri, 13-23Z† Sat-Sun O/T tfc 123.0 5NM 4100 ASL	
CAUTION	Seaplane ops Beauchamp Lake adj NE. Common freq 123.0	

MONTMAGNY / ISLE-AUX-GRUES VFR TERMINAL PROCEDURES CHART



NAME	IDENT	LAT/LONG
CASUALT	VCCAS	N46° 57' 04" W070° 39' 34"
L'ISLET-SUR-MER	VCISM	N47° 07' 43" W070° 22' 16"

CANADA WATER AERODROME SUPPLEMENT

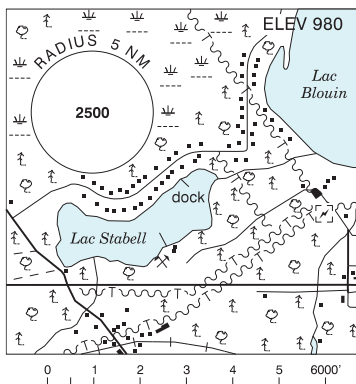
Effective 0901Z 19 March 2026 to 0901Z 18 February 2027

AERODROME/FACILITY DIRECTORY B273

VAL-D'OR / LAC STABELL QC

CLS2

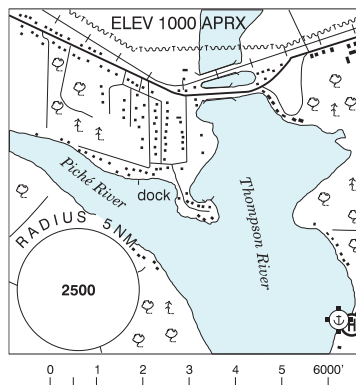
REF	N48 07 08 W77 48 36 1.3NNW 13°W (2016) UTC-5(4) Elev 980' A5009
OPR	Denis Mainville 819-856-6664 Reg PPR
PF	C-1,2,3,4,5,6
FLT PLN	(bil) FIC Québec 866-GOMÉTÉO or 866-WXBRIEF (Toll free within Canada) or 866-541-4105 (Toll free within Canada & USA)
SERVICES	
FUEL	100LL
S	1,4,5
A/D DATA	Open water mid-May-Oct
COMM	(bil)
RADIO	118.5 (E) 1030-0325Z‡
RCO	Rouyn rdo 118.5 (RAAS) 0325-1030Z‡ Québec rdo 122.375 (FISE) 126.7 (bcst)
MF	Rdo 1030-0325Z‡ O/T Rouyn rdo 118.5 5NM centred on Val-d'Or A/D 4.1NM SSE 4000 ASL (CAR 602.98)
PRO	Tkof NE: Initial climb over Blouin Lake BPOC.
CAUTION	P-line 125 AGL aprx unlgtd NE of lake. Blasting ops 1.5NM radius N48 07 44 W78 06 56 (aprx 12NM W A/D) sfc to 2550 ASL 1600-1630Z‡ and 2000-2030Z‡.



VAL-D'OR / RIVIÈRE PICHÉ QC

CTA5

REF	N48 05 07 W77 53 19 2.7W 14°W UTC-5(4) Elev 1000' aprx A5001 A5009
OPR	Marc Lafleur & Marie-Claude Bruneau 819-738-7437/856-8039 Reg PPR
PF	B-1 C-2,3,4,5,6
FLT PLN	(bil) FIC Québec 866-GOMÉTÉO or 866-WXBRIEF (Toll free within Canada) or 866-541-4105 (Toll free within Canada & USA)
SERVICES	avbl SR-SS
FUEL	100LL
OIL	All
S	1,2,4,5
A/D DATA	Open water mid May-Oct. Dock depth 4-6', mud bottom.
COMM	(bil)
RADIO	118.5 (E) 1030-0325Z‡
RCO	Rouyn rdo 118.5 (RAAS) 0325-1030Z‡ Québec rdo 122.375 (FISE) 126.7 (bcst)
MF	Rdo 1030-0325Z‡ O/T Rouyn rdo 118.5 5NM centred on Val-d'Or A/D 4.5NM SE 4000 ASL (CAR 602.98)
A/G	122.85



CANADA WATER AERODROME SUPPLEMENT

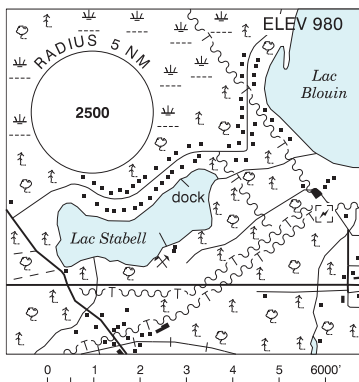
Effective 0901Z 19 March 2026 to 0901Z 18 February 2027

AERODROME/FACILITY DIRECTORY B273

VAL-D'OR / LAC STABELL QC

CLS2

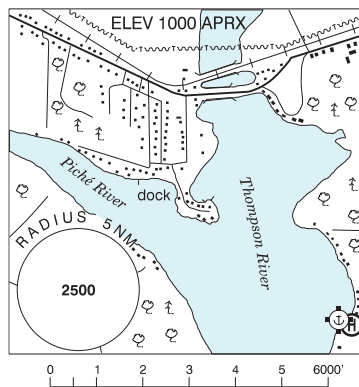
REF	N48 07 08 W77 48 36 1.3NNW 13°W (2016) UTC-5(4) Elev 980' A5009
OPR	Denis Mainville 819-856-6664 Reg PPR
PF	C-1,2,3,4,5,6
FLT PLN	(bil) FIC Québec 866-GOMÉTÉO or 866-WXBRIEF (Toll free within Canada) or 866-541-4105 (Toll free within Canada & USA)
SERVICES	
FUEL	100LL
S	1,4,5
A/D DATA	Open water mid-May-Oct
COMM	(bil)
RADIO	118.5 (E) 1030-0325Z†
RCO	Rouyn rdo 118.5 (RAAS) 0325-1030Z† Québec rdo 122.375 (FISE) 126.7 (bcst)
MF	Rdo 1030-0325Z† O/T Rouyn rdo 118.5 5NM centred on Val-d'Or A/D 4.1NM SSE 4000 ASL (CAR 602.98)
PRO	Tkof NE: Initial climb over Blouin Lake BPOC.
CAUTION	P-line 125 AGL aprx unlgtd NE of lake. Blasting ops 1.5NM radius N48 07 44 W78 06 56 (aprx 12NM W A/D) sfc to 2550 ASL 1600-1630Z† and 2000-2030Z†.



VAL-D'OR / RIVIÈRE PICHÉ QC

CTA5

REF	N48 05 07 W77 53 19 2.7W 14°W UTC-5(4) Elev 1000' aprx A5001 A5009
OPR	Marc Lafleur & Marie-Claude Bruneau 819-738-7437/856-8039 Reg PPR
PF	B-1 C-2,3,4,5,6
FLT PLN	(bil) FIC Québec 866-GOMÉTÉO or 866-WXBRIEF (Toll free within Canada) or 866-541-4105 (Toll free within Canada & USA)
SERVICES	avbl SR-SS
FUEL	100LL
OIL	All
S	1,2,4,5
A/D DATA	Open water mid May-Oct. Dock depth 4-6', mud bottom.
COMM	(bil)
RADIO	118.5 (E) 1030-0325Z†
RCO	Rouyn rdo 118.5 (RAAS) 0325-1030Z† Québec rdo 122.375 (FISE) 126.7 (bcst)
MF	Rdo 1030-0325Z† O/T Rouyn rdo 118.5 5NM centred on Val-d'Or A/D 4.5NM SE 4000 ASL (CAR 602.98)
A/G	122.85



CANADA WATER AERODROME SUPPLEMENT

Effective 0901Z 19 March 2026 to 0901Z 18 February 2027

B274 AERODROME/FACILITY DIRECTORY

VAL-D'OR / RIVIÈRE PICHÉ QC (Cont'd)

CTA5

NAV	
VOR/DME	YVO 113.7 Ch 84 N48 10 31 W77 49 15 (1020')
CAUTION	P-lines 20' 1.7NM W. Land A/D 4.5NM SE. Water A/D 1NM SSE. Blasting ops 1.5NM radius N48 07 39 W78 07 21 (aprx 10NM WNW A/D) sfc to 2000 AGL (3082 MSL) dly 16-17Z† and 20-21Z†. Heli and Water A/D aprx 1NM SE.

VAL-D'OR (ST-PIERRE) QC

CSP7

REF	N48 04 39 W77 52 07 1.9W 13°W (2011) UTC-5(4) Elev 1000' aprx A5001 A5009	
OPR	Jean-Guy St-Pierre 819-824-9256/6931 Reg PPR	
PF	B-1 C-2,3,4,5,6	
FLT PLN	(bil)	
FIC	Québec 866-GOMÉTÉO or 866-WXBRIEF (Toll free within Canada) or 866-541-4105 (Toll free within Canada & USA)	
A/D DATA	Open water mid May-Oct.	
COMM	RADIO 118.5 (E) 1030-0325Z† RCO Rouyn rdo 118.5(RAAS) 0325-1030Z† Québec rdo 122.375 (FISE) 126.7 (bcst) MF rdo 1030-0325Z† O/T Rouyn rdo 118.5 5NM centred on Val-d'Or A/D 3.7NM SE 4000 ASL (CAR 602.98)	
CAUTION	Heliport adj E. P-lines 1.2NM N and 2.2NM NW. Water A/D 1NM NNW and adj SW. Blasting ops 1.5NM radius N48 07 39 W78 07 21 (aprx 11NM WNW A/D) sfc to 2000 AGL (3082 MSL) dly 16-17Z† and 20-21Z†.	

VAL-D'OR FSS-RCO

Chibougamau 122.0 (RAAS) 11-01Z† (N49 47 W74 32)

VANCOUVER HARBOUR VFR TERMINAL PROCEDURES CHART BC — See CFS

VANCOUVER HARBOUR BC — See CFS