
FLIGHT PLAN & SITE SURVEY

N 291-5745 CLUB MODELISTES SOL AIR BOIS FRANCS- La
Grande Place Des Bois Francs

April 29, 2026



IMPORTANT NOTICE

Please ensure you have received all required authorizations prior to flight. This Site Survey was created using RPAS Wilco. The user accepts all responsibility for the accuracy of the information.

Terms & Conditions: rpswilco.com/#tnc

Mission Information

N 291-5745 CLUB MODELISTES SOL AIR BOIS FRANCS- LA GRANDE PLACE DES BOIS FRANCS

FLIGHT DETAILS

Reference No:	MAAC-291-5745
Project Name:	CLUB MODELISTES SOL AIR BOIS FRANCS
Pilot Name:	MAAC
Pilot Certificate:	
Mission Type:	VLOS
Flight Start:	April 29, 2026 06:29 PM
Flight End:	April 29, 2026 07:29 PM

LOCATION DETAILS

Flight Address:	La Grande Place Des Bois Francs
Latitude:	46° 3' 34.80" N (46.06)
Longitude:	71° 55' 36.46" W (-71.927)
Altitude / Radius:	400 ft / 926.0 m (0.5 nm)
Classification:	UNCONTROLLED
FIR / Contact:	CZUL / 514-633-3365





REPORT CONTENTS

Site Survey • Obstacles (if available) • Nearby Aerodromes • Canadian Aviation Regulations • GFA • Aerodrome Supplements • METAR & TAF • NOTAMs • CFS

Flight Map & MODEL Details

MISSION LOCATION SURVEY

MISSION LOCATION DETAILS

ROLE	LATITUDE	LONGITUDE
 MODEL	46° 3' 34.80" N 46.06	71° 55' 36.46" W -71.927
 Pilot		
 Payload Op.		
 Observer		

Airspace Classification

MISSION LOCATION SURVEY

AIRSPACE MAP



OVERLYING AIRSPACES

No Airspace Info Available

NEAREST AERODROMES & DISTANCE FROM OPERATION

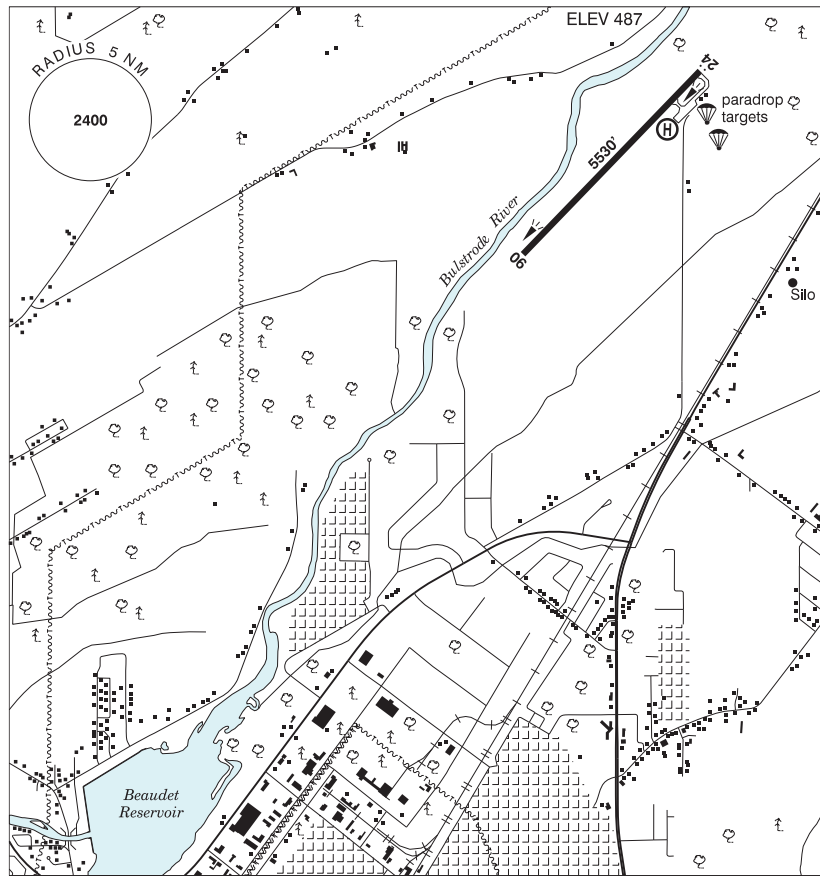
VICTORIAVILLE (ANDRE-FORTIN) (CSR3 - AERODROME - Reg)	Lat: 46.111	Long: -71.931	5.717KM	3.09NM	N
DANVILLE (CDN2 - AERODROME - Reg)	Lat: 45.794	Long: -71.995	30.008KM	16.2NM	S
ST-FERDINAND (CSH5 - AERODROME - Reg)	Lat: 46.126	Long: -71.536	31.025KM	16.75NM	E

QUEBEC

AERODROME / FACILITY DIRECTORY

VICTORIAVILLE (ANDRÉ FORTIN) QC

CSR3



REF	N46 06 39 W71 55 54 16°W (2012) UTC-5(4) Elev 487' A5002 LO6 LO7 LO8 HI5 HI6 CAP RCAP
OPR	Corporation Initiative Industrielle 819-752-6560 Reg
PF	A-1,2 (ltd hrs) C-3,4,5,6
CUST	AOE/CAN 888-226-7277 clsd Dec 25, 26 & Jan 1
FLT PLN	(bil) FIG Québec 866-GOMÉTÉO or 866-WXBRIEF (Toll free within Canada) or 866-541-4105 (Toll free within Canada & USA) ACC Montréal 800-633-1353 WX AUTO 819-752-5666 H24 (see COMM)
SERVICES	Call out chg may be levied for one or more svcs
FUEL	100LL, JA-1 14-22Z† 819-752-6560
OIL	15W50
S	4,5,6
RWY DATA	Rwy 06(060°)/24(240°) 5530x75 ASPH Rwy 24 down 0.3% AGN II
RCR	Opr 14-22Z† Ltd win maint

QUEBEC

AERODROME / FACILITY DIRECTORY

VICTORIAVILLE (ANDRÉ FORTIN) QC (Cont'd)

CSR3

LIGHTING	06-(TE ME), 24-AS(TE ME) ARCAL-123.35 type K
COMM	UNICOM (French only) ltd hrs O/T tfc 123.35 5NM 3500 ASL 122.175 (bil)
ATF AUTO	
PRO	Pilots are encouraged to broadcast intentions on 123.35 well before overflying the rwy. It is recommended to helicopters to apch on the rwy centreline before proceeding to the designated landing pad to prevent overflying the paradrop target.
CAUTION	Heavy para-drop activities, 1130-0400Z†, May 1-Oct 31 up to 16,000 ASL. Possible deer on rwy. Migratory Bird Activity: Extv migratory bird activity (Canada geese & Snow geese/White geese) at Beaudet Reservoir aprx 3NM SW A/D, mid-Sept to end of Nov. Flt in proximity of reservoir may cause hazardous mass movement of geese. Avoid flt in proximity of reservoir blw 2000 AGL, and fly no lower than alt required for tkof/lbg at A/D.

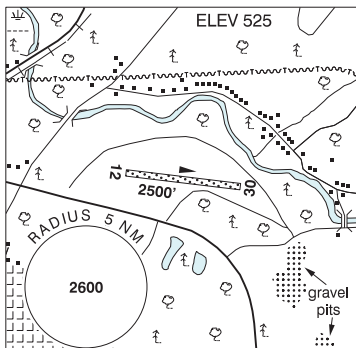
QUEBEC

AERODROME / FACILITY DIRECTORY

DANVILLE QC

CDN2

REF	N45 47 39 W71 59 42 Adj 15°W (2024) UTC-5(4) Elev 525' A5002
OPR	Erick Dupuis 819-578-0673 Reg PPR
PF	C-2, 3, 4, 5
FLT PLN	(bil)
FIC	Québec 866-WXBRIEF or 866-GOMÉTÉO (Toll free within Canada) or 866-541-4105 (Toll free within Canada & USA)
RWY DATA	Rwy 12/30 2500x50 GRASS
RCR	Opr
COMM	
ATF	tfc 123.2 5NM 3600 ASL
PRO	Right hand circuits Rwy 30 (CAR 602.96).
CAUTION	Possibility of wildlife on rwy.



QUEBEC

AERODROME / FACILITY DIRECTORY

ST-FERDINAND QC

CSH5

REF	N46 07 35 W71 32 11 16°W (2015) UTC-5(4) Elev 1050' A5002
OPR	M. Langlois 819-552-2492 Reg
PF	C-1,2,3,4,5
FLT PLN	(bil) FIC Québec 866-GOMÉTÉO or 866-WXBRIEF (Toll free within Canada) or 866-541-4105 (Toll free within Canada & USA)
SERVICES	S 1,2,4,5,6
RWY DATA	Rwy 05(052°)/23(232°) 2879x75 GRASS/GRVL
RCR	Opr No win maint
COMM	(bil)
ATF	tfc 123.2 5NM 4100 ASL

