

---

# FLIGHT PLAN & SITE SURVEY

---

N 182-5529 CLUB WIMAC- TIM HORTONS DOME

April 29, 2026



**IMPORTANT NOTICE**

Please ensure you have received all required authorizations prior to flight. This Site Survey was created using RPAS Wilco. The user accepts all responsibility for the accuracy of the information.

Terms & Conditions: [rpaswilco.com/#tnc](https://rpaswilco.com/#tnc)

# Mission Information

N 182-5529 CLUB WIMAC- TIM HORTONS DOME

## FLIGHT DETAILS

Reference No:	<b>MAAC-182-5529</b>
Project Name:	<b>CLUB WIMAC</b>
Pilot Name:	<b>MAAC</b>
Pilot Certificate:	
Mission Type:	<b>VLOS</b>
Flight Start:	<b>April 29, 2026 06:27 PM</b>
Flight End:	<b>April 29, 2026 07:27 PM</b>

## LOCATION DETAILS

Flight Address:	<b>TIM HORTONS DOME</b>
Latitude:	<b>45° 18' 36.90" N ( 45.31 )</b>
Longitude:	<b>74° 38' 33.83" W ( -74.643 )</b>
Altitude / Radius:	<b>400 ft / 926.0 m ( 0.5 nm)</b>
Classification:	<b>UNCONTROLLED</b>
FIR / Contact:	<b>CZUL / 514-633-3365</b>





## REPORT CONTENTS

Site Survey • Obstacles (if available) • Nearby Aerodromes • Canadian Aviation Regulations • GFA • Aerodrome Supplements • METAR & TAF • NOTAMS • CFS

# Flight Map & MODEL Details

MISSION LOCATION SURVEY

## MISSION LOCATION DETAILS

ROLE	LATITUDE	LONGITUDE
 MODEL	45° 18' 36.90" N 45.31	74° 38' 33.83" W -74.643
 Pilot		
 Payload Op.		
 Observer		

# Airspace Classification

MISSION LOCATION SURVEY

## AIRSPACE MAP



## OVERLYING AIRSPACES

Class	Name	Floor	Ceiling
E	Ottawa, ON e) [TSP]	6500MSL	12500MSL
E	T725 Fixed RNAV Route	2200AGL	18000MSL
E	T737 Fixed RNAV Route	2200AGL	18000MSL
E	3.5.2-4 [CAE]	2000AGL	18000MSL
E	T614 Fixed RNAV Route	2200AGL	18000MSL
E	3.5.2-5 [CAE]	6000AGL	18000MSL
E	T781 Fixed RNAV Route	2200AGL	18000MSL

## NEAREST AERODROMES & DISTANCE FROM OPERATION

ALEXANDRIA (CNS4 - AERODROME - Reg)	Lat: 45.333	Long: -74.617	3.232KM	1.75NM	NE
MAXVILLE (BOURDON FARM) (CMB7 - AERODROME - Reg)	Lat: 45.253	Long: -74.807	14.343KM	7.74NM	SW
MAXVILLE (CMX2 - AERODROME - Reg)	Lat: 45.297	Long: -74.85	16.277KM	8.79NM	W

## ONTARIO

## AERODROME / FACILITY DIRECTORY

## ALEXANDRIA ON

CNS4

<b>REF</b>	N45 20 W74 37 Adj NE 15°W UTC-5(4) Elev 260' VTA A5000 A5002	
<b>OPR</b>	Alexandria Aviation Ltd 613-525-0877 Reg Opr ltd hrs	
<b>PF</b>	B-1 C-2,3,4,5,6	
<b>FLT PLN</b>	(bil)	
<b>FIC</b>	Québec 866-GOMÉTÉO or 866-WXBRIEF (Toll free within Canada) or 866-541-4105 (Toll free within Canada & USA)	
<b>SERVICES</b>		
<b>S</b>	1,2,3,4,5 maint 613-874-1156	
<b>RWY DATA</b>	Rwy 07/25 2020x100 GRASS	
<b>RCR</b>	Opr 613-525-0877 Rwy soft dur spring thaw. No win maint.	
<b>COMM</b>		
<b>ATF</b>	tfc 123.2 5NM 3300 ASL	
<b>CAUTION</b>	Creek aprx 10' wide and 6' deep aprx 120' fr Thld 07. Parachute descent to 12,000 ASL fr Apr to Oct.	

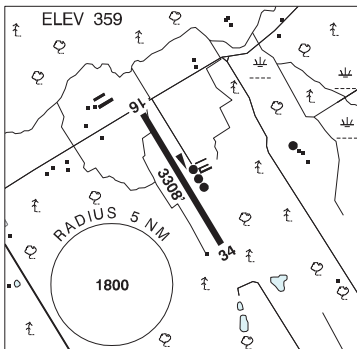
**ONTARIO**

**AERODROME / FACILITY DIRECTORY**

**MAXVILLE (BOURDON FARM) ON**

**CMB7**

<b>REF</b>	N45 15 11 W74 48 25 3SSE 14°W (2013) UTC-5(4) Elev 359' A1905 A5002 LO6 LO7 LO8 T2 RCAP
<b>OPR</b>	Bourdon Feed & Grain Inc. 613-551-5071 Marc Bourdon 613-527-2859 Reg PPR
<b>PF</b>	C-1,2,3 D-4,5,6
<b>FLT PLN</b>	(bil)
<b>FIC</b>	Québec 866-GOMÉTÉO or 866-WXBRIEF (Toll free within Canada) or 866-541-4105 (Toll free within Canada & USA)
<b>RWY DATA</b>	Rwy 16(163°)/34(343°) 3308x60 ASPH Rwy 16 up 1.03%
<b>RCR</b>	Opr
<b>LIGHTING</b>	16-(TE ME), 34-(TE ME) ARCAL-123.8 type J key mic 3 times within 5 sec
<b>COMM</b>	
<b>ATF</b>	tfc 123.2 5NM 3400 ASL
<b>CAUTION</b>	Underground P-line at road abm thld Rwy 16. Lgtd 50 AGL grain elevator and silos 200' E rwy mid field.



ONTARIO

AERODROME / FACILITY DIRECTORY

**MAXVILLE ON**

**CMX2**

<b>REF</b>	N45 17 51 W74 51 00 0.6NE 14°W (2014) UTC-5(4) Elev 320' A1905 A5002	
<b>OPR</b>	Allan MacEwen 613-799-9881 Reg PPR	
<b>FLT PLN</b>	(bil)	
<b>FIC</b>	Quebec 866-GOMETEO or 866-WXBRIEF (Toll free within Canada) or 866-541-4105 (Toll free within Canada & USA)	
<b>RWY DATA</b>	Rwy 08(077°)/26(257°) 3600x72 GRASS	
<b>RCR</b>	Opr	
<b>COMM</b>		
<b>ATF</b>	tfc 123.2 5NM 3400 ASL	
<b>CAUTION</b>	Lgt tower 625 ASL (250 AGL) 0.7NM S A/D. Lgt tower 661 ASL (295 AGL) 1.2NM S A/D.	