
FLIGHT PLAN & SITE SURVEY

N 182-5784 CLUB WIMAC- WIMAC Godmanchester 2024

April 29, 2026



IMPORTANT NOTICE

Please ensure you have received all required authorizations prior to flight. This Site Survey was created using RPAS Wilco. The user accepts all responsibility for the accuracy of the information.

Terms & Conditions: rpaswilco.com/#tnc

Mission Information

N 182-5784 CLUB WIMAC- WIMAC GODMANCHESTER 2024

FLIGHT DETAILS

Reference No:	MAAC-182-5784
Project Name:	CLUB WIMAC
Pilot Name:	MAAC
Pilot Certificate:	
Mission Type:	VLOS
Flight Start:	April 29, 2026 06:27 PM
Flight End:	April 29, 2026 07:27 PM

LOCATION DETAILS

Flight Address:	WIMAC Godmanchester 2024
Latitude:	45° 7' 15.11" N (45.121)
Longitude:	74° 13' 6.83" W (-74.219)
Altitude / Radius:	400 ft / 926.0 m (0.5 nm)
Classification:	UNCONTROLLED
FIR / Contact:	CZUL / 514-633-3365





REPORT CONTENTS

Site Survey • Obstacles (if available) • Nearby Aerodromes • Canadian Aviation Regulations • GFA • Aerodrome Supplements • METAR & TAF • NOTAMs • CFS

Flight Map & MODEL Details

MISSION LOCATION SURVEY

MISSION LOCATION DETAILS

ROLE	LATITUDE	LONGITUDE
 MODEL	45° 7' 15.11" N 45.121	74° 13' 6.83" W -74.219
 Pilot		
 Payload Op.		
 Observer		

Airspace Classification

MISSION LOCATION SURVEY

AIRSPACE MAP



OVERLYING AIRSPACES

Class	Name	Floor	Ceiling
E	3.5.2-4 [CAE]	2000AGL	18000MSL
C	Montréal, QC f) [TCA]	5000MSL	12500MSL
E	T721 Fixed RNAV Route	2200AGL	18000MSL
E	T725 Fixed RNAV Route	2200AGL	18000MSL

NEAREST AERODROMES & DISTANCE FROM OPERATION

STE-BARBE (CBB8 - HELIPORT - Reg)	Lat: 45.177	Long: -74.219	6.242KM	3.37NM	N
SALABERRY-DE-VALLEYFIELD (CSD3 - AERODROME - Reg)	Lat: 45.208	Long: -74.141	11.439KM	6.18NM	NE
LANCASTER AIRPARK (CLA6 - AERODROME - Reg)	Lat: 45.2	Long: -74.362	14.28KM	7.71NM	NW

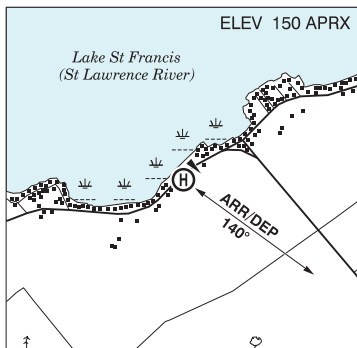
QUEBEC

AERODROME / FACILITY DIRECTORY

STE-BARBE QC (Heli)

CBB8

REF	N45 10 37 W74 13 11 1.3NM 14°W (2018) UTC-5(4) Elev 150' aprx VTA A5002
OPR	Chantal Lussier 514-973-4860 Reg PPR
FLT PLN	(bil)
FIC	Québec 866-GOMÉTÉO or 866-WXBRIEF (Toll free within Canada) or 866-541-4105 (Toll free within Canada and the USA)
HELI DATA	FATO/TLOF 50' x 50' ASPH Safety Area 65' x 65' Max heli overall length 38.6'
RCR	Opr
COMM	
ATF	tfc 123.2 5NM 2000 ASL
PRO	Arr/dep 140° fr heli



QUEBEC

AERODROME / FACILITY DIRECTORY

SALABERRY-DE-VALLEYFIELD QC

CSD3

REF	N45 12 30 W74 08 29 2.5SW 15°W UTC-5(4) Elev 155' VTA A5002	
OPR	Aéro-club de Valleyfield Inc 450-802-0344 Reg	
FLT PLN	(bil)	
FIC	Québec 866-GOMÉTÉO or 866-WXBRIEF (Toll free within Canada) or 866-541-4105 (Toll free within Canada & USA)	
SERVICES	S 4,5,6	
RWY DATA	Rwy 06/24 2800x50 GRVL/ASPH, centre 20' ASPH, Thld 06 and 24 100' x 70' ASPH	
RCR	Opr Ltd win maint	
LIGHTING	06-(TE LO), 24-(TE LO) ARCAL-123.2 type J	
COMM	(bil) ATF tfc 123.2 5NM 3200 ASL excluding Montréal / Les Cèdres (Héli) ATF area outside Montréal TCA	
PRO	Touch and go not permitted.	

ONTARIO

AERODROME / FACILITY DIRECTORY

LANCASTER AIRPARK ON

CLA6

REF	N45 12 00 W74 21 45 2.5 ENE 15°W (2007) UTC-5(4) Elev 145' VTA A5002	
OPR	Lancaster Airpark Inc. 514-241-3136, 514-262-2470, 613-347-1201 Reg PN	
PF	B-1 C-2,5 D-3,4,6	
FLT PLN		
FIC	Québec 866-GOMÉTÉO or 866-WXBRIEF (Toll free within Canada) or 866-541-4105 (Toll free within Canada & USA)	
RWY DATA	Rwy 07 (070°)/25 (250°) 2400x80 GRASS Thld 07 displ 400'. Thld 25 displ 400'	
RCR	Opr 02-22Z, No win maint	
COMM		
ATF	tfc 123.2 5NM 3200 ASL	
PRO	Rgt hand circuit Rwy 25 (CAR 602.96). Arr & dep over Hwy 401	
CAUTION	Wildlife ocsl on rwy. Tower to 247 AGL (406 ASL) aprx 1NM W of rwy.	