

---

# FLIGHT PLAN & SITE SURVEY

---

N 777-4839 Heli Blade de Glace- Chibougamau

April 29, 2026



**IMPORTANT NOTICE**

Please ensure you have received all required authorizations prior to flight. This Site Survey was created using RPAS Wilco. The user accepts all responsibility for the accuracy of the information.

Terms & Conditions: [rpaswilco.com/#tnc](https://rpaswilco.com/#tnc)

# Mission Information

N 777-4839 HELI BLADE DE GLACE- CHIBOUGAMAU

## FLIGHT DETAILS

Reference No:	<b>MAAC-777-4839</b>
Project Name:	<b>Heli Blade de Glace</b>
Pilot Name:	<b>MAAC</b>
Pilot Certificate:	
Mission Type:	<b>VLOS</b>
Flight Start:	<b>April 29, 2026 07:40 PM</b>
Flight End:	<b>April 29, 2026 08:40 PM</b>

## LOCATION DETAILS

Flight Address:	<b>Chibougamau</b>
Latitude:	<b>49° 58' 9.90" N ( 49.969 )</b>
Longitude:	<b>74° 21' 25.50" W ( -74.357 )</b>
Altitude / Radius:	<b>400 ft / 926.0 m ( 0.5 nm)</b>
Classification:	<b>UNCONTROLLED</b>
FIR / Contact:	<b>CZUL / 514-633-3365</b>





## REPORT CONTENTS

Site Survey • Obstacles (if available) • Nearby Aerodromes • Canadian Aviation Regulations • GFA • Aerodrome Supplements • METAR & TAF • NOTAMs • CFS

# Flight Map & MODEL Details

MISSION LOCATION SURVEY

## MISSION LOCATION DETAILS

ROLE	LATITUDE	LONGITUDE
 MODEL	49° 58' 9.90" N 49.969	74° 21' 25.50" W -74.357
 Pilot		
 Payload Op.		
 Observer		

# Airspace Classification

MISSION LOCATION SURVEY

## AIRSPACE MAP



## OVERLYING AIRSPACES

No Airspace Info Available

## NEAREST AERODROMES & DISTANCE FROM OPERATION

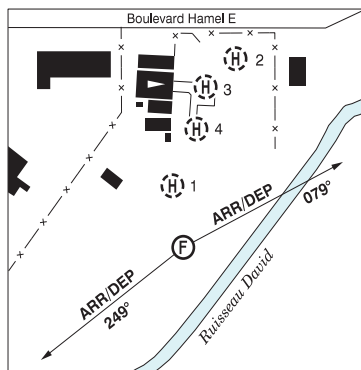
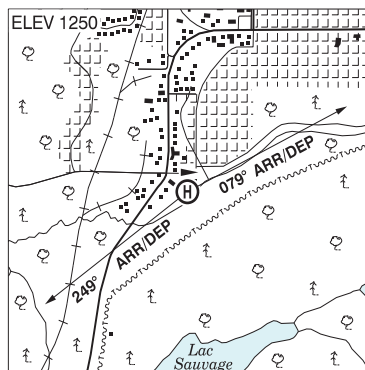
CHIBOUGAMAU (CSB4 - HELIPORT - Reg)	Lat: 49.904	Long: -74.384	7.525KM	4.06NM	S
CHIBOUGAMAU (HYDRO-QUEBEC) (CSE2 - HELIPORT - Reg)	Lat: 49.888	Long: -74.4	9.56KM	5.16NM	S
CHAPAIS (CYMT - AERODROME - Cert)	Lat: 49.772	Long: -74.528	25.138KM	13.57NM	SW

## QUEBEC

## AERODROME / FACILITY DIRECTORY

## CHIBOUGAMAU QC (Heli)

CSB4



<b>REF</b>	N49 54 16 W74 23 02 Adj SW 16°W (2015) UTC-5(4) Elev 1250' A5009
<b>OPR</b>	Hamel Multiservices Inc. 581-445-2015, 418-770-1650 Reg PPR Ldg fees
<b>PF</b>	B-1 C-2,3,4,5,6
<b>FLT PLN</b>	(bil)
<b>FIG</b>	Québec 866-GOMÉTÉO or 866-WXBRIEF (Toll free within Canada) or 866-541-4105 (Toll free within Canada & USA)
<b>SERVICES</b>	Chg may be levied for svcs, 24 hr PN
<b>S</b>	1,4,6
<b>HELI DATA</b>	FATO 100' x 100' GRVL Safety Area 114' x 114' Max heli overall length 57.4' Parking Pad 1: 65' dia GRVL Parking Pad 2: 48' dia GRVL Parking Pad 3: 48' dia GRVL Parking Pad 4: 48' dia GRVL
<b>COMM</b>	
<b>ATF</b>	Monitor Val d'Or rdo 11-01Z± O/T tfc 122.0 5NM 4300 ASL
<b>PRO</b>	Arr/dep 079° & 249° fr heli, slope 8%

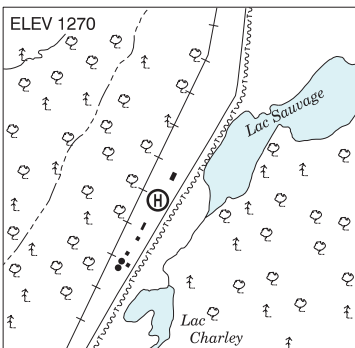
**QUEBEC**

**AERODROME / FACILITY DIRECTORY**

**CHIBOUGAMAU (HYDRO-QUÉBEC) QC (Heli)**

**CSE2**

<b>REF</b>	N49 53 16 W74 24 01 Adj SW 16°W (2014) UTC-5(4) Elev 1270' A5009
<b>OPR</b>	Hydro-Québec 418-590-9459 Reg PPR
<b>PF</b>	B-1 D-2,3,5
<b>FLT PLN</b>	(bil)
<b>FIC</b>	Québec 866-GOMÉTÉO or 866-WXBRIEF (Toll free within Canada) or 866-541-4105 (Toll free within Canada & USA)
<b>HELI DATA</b>	66' x 66'
<b>COMM</b>	(bil)
<b>ATF</b>	Monitor Val d'Or rdo 11-01Z† O/T tfc 122.0 5NM 4300 ASL
<b>A/G</b>	122.9



## QUEBEC

## AERODROME / FACILITY DIRECTORY

## CHIBOUGAMAU / CHAPAIS QC

CYMT

<b>REF</b>	N49 46 19 W74 31 41 10.7SW 16°W (2013) UTC-5(4) Elev 1270' A5009 LO3 LO7 HI1 CAP	
<b>OPR</b>	Ministère des transports et de la mobilité durable 418-748-2211 ext 5 Cert H24	
<b>PF</b>	A-1 C-2 D-3,4,5	
<b>FLT PLN</b>	<p><b>FIG</b> (bil) Québec 866-GOMÉTÉO or 866-WXBRIEF (Toll free within Canada) or 866-541-4105 (Toll free within Canada &amp; USA)</p> <p><b>ACC</b> (bil) Montréal 800-633-1353</p> <p><b>WX</b> METAR AUTO H24 (see COMM) WxCam TAF 13-01Z†, issue times: 13, 18Z (DT 12, 18Z).</p>	
<b>SERVICES</b>		
<b>FUEL</b>	100LL, JA, HPR 418-748-4429 12-03Z† May-Oct, 12-22Z† Nov-Apr.	
<b>OIL</b>	W80, W15W50	
<b>S</b>	1,2,4,5,6	
<b>RWY DATA</b>	Rwy 04(044°)/22(224°) 6495x148 ASPH	
<b>RWY CERT</b>	Rwy 04/22 AGN IIIB	
<b>RCR</b>	Opr 1130-0200Z† Mon-Fri, 1300-2130Z† Sat & Sun O/T 3hrs PN MEDEVAC only ctc Opr CRFI. Win maint 10-03Z† Mon-Fri, 10-21Z† Sat & Sun for sked flt.	
<b>LIGHTING</b>	04-AO(TE ME), 22-AS(TE ME) P2 ARCAL-122.0 type K	
<b>COMM</b>		
<b>RCO</b>	(bil) Val d'Or rdo 122.0 (RAAS) 11-01Z† Québec rdo 123.375 (FISE) 126.7 (bcst)	
<b>MF</b>	Val d'Or rdo 11-01Z† O/T tfc 122.0 5NM 4300 ASL (CAR 602.98)	
<b>PAL</b>	(bil) Montréal Ctr 127.3	
<b>AWOS</b>	126.25 (English) 128.75 (French)	
<b>NAV</b>		
<b>NDB</b>	CHIBOO MT 209 (M) N49 47 58 W74 29 43	
<b>DME</b>	CHIBOO YMT 112.1 Ch 58 N49 48 00 W74 29 44 (1340')	
<b>CAUTION</b>	Seaplane activity on adjacent lake Ledden. Possibility of wildlife in vic of rwy. Bird activity Apr-May/Sep-Oct. Trees up to 1355 ASL aprx 1149'-2839' bfr Thld 22 and 418'-745' NW extended rwy centreline. Trees up to 1314 ASL aprx 1026' S bfr Thld 04 and 473' NW extended rwy centreline.	