
FLIGHT PLAN & SITE SURVEY

N 841-5227 LE MEMPHIS BELLE MONT-LAURIER- Mont-Laurier

April 29, 2026



IMPORTANT NOTICE

Please ensure you have received all required authorizations prior to flight. This Site Survey was created using RPAS Wilco. The user accepts all responsibility for the accuracy of the information.

Terms & Conditions: rpswilco.com/#tnc

Mission Information

N 841-5227 LE MEMPHIS BELLE MONT-LAURIER- MONT-LAURIER

FLIGHT DETAILS

Reference No:	MAAC-841-5227
Project Name:	LE MEMPHIS BELLE MONT-LAURIER
Pilot Name:	MAAC
Pilot Certificate:	
Mission Type:	VLOS
Flight Start:	April 29, 2026 07:44 PM
Flight End:	April 29, 2026 08:44 PM

LOCATION DETAILS

Flight Address:	Mont-Laurier
Latitude:	46° 38' 31.20" N (46.642)
Longitude:	75° 28' 58.40" W (-75.483)
Altitude / Radius:	400 ft / 926.0 m (0.5 nm)
Classification:	UNCONTROLLED
FIR / Contact:	CZUL / 514-633-3365





REPORT CONTENTS

Site Survey • Obstacles (if available) • Nearby Aerodromes • Canadian Aviation Regulations • GFA • Aerodrome Supplements • METAR & TAF • NOTAMs • CFS

Flight Map & MODEL Details

MISSION LOCATION SURVEY

MISSION LOCATION DETAILS

ROLE	LATITUDE	LONGITUDE
 MODEL	46° 38' 31.20" N 46.642	75° 28' 58.40" W -75.483
 Pilot		
 Payload Op.		
 Observer		

Airspace Classification

MISSION LOCATION SURVEY

AIRSPACE MAP



OVERLYING AIRSPACES

Class	Name	Floor	Ceiling
E	T709 Fixed RNAV Route	2200AGL	18000MSL
E	3.5.2-5 [CAE]	6000AGL	18000MSL

NEAREST AERODROMES & DISTANCE FROM OPERATION

MONT-LAURIER (CSD4 - AERODROME - Reg)	Lat: 46.565	Long: -75.576	11.131KM	6.01NM	SW
LAC-DES-ECORCES (CTV2 - WATERDROME - Reg)	Lat: 46.549	Long: -75.419	11.435KM	6.17NM	SE
CHUTE-ST-PHILIPPE (CCP3 - AERODROME - Reg)	Lat: 46.661	Long: -75.245	18.28KM	9.87NM	E

QUEBEC

AERODROME / FACILITY DIRECTORY

MONT-LAURIER QC

CSD4

REF	N46 33 53 W75 34 34 3W 14°W (2013) UTC-5(4) Elev 815' A5000 A5002 LO6 LO7 CAP	
OPR	Association des Pilotes et Propriétaires d'aéronefs 819-623-5475 Reg	
PF	A-1,2 C-3,4,5,6,7,8	
FLT PLN	(bil)	
ACC	Montréal 800-633-1353	
WX	AUTO (see COMM) WxCam	
SERVICES	13-22Z± O/T ctc opr	
FUEL	100LL, JA-1 (FSII avbl)	
OIL	15W50	
S	1,2,4,5,6	
RWY DATA	Rwy 08(077°)/26(257°) 4002x75 ASPH Thld 08 displ 197' AGN IIIA	
RCR	Opr Expect delays for snow removal.	
LIGHTING	08-(TE ME), 26-(TE ME) P1 (no setting to ME) ARCAL-122.8 type J	
COMM		
RCO	(bil) Québec rdo (Mont-Laurier) 123.475 (FISE)	
ATF	UNICOM ltd hrs O/T tfc 122.8 5NM 3900 ASL	
PAL	(bil) Montréal Ctr 126.575	
AUTO	123.425 (French)	
CAUTION	Possibility of deer on rwy.	

CANADA WATER AERODROME SUPPLEMENT

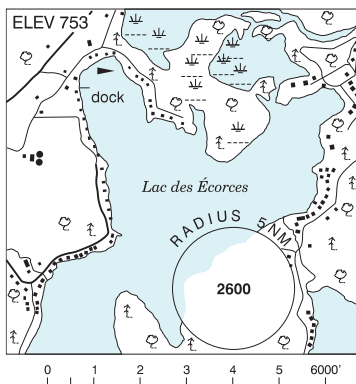
Effective 0901Z 19 March 2026 to 0901Z 18 February 2027

AERODROME/FACILITY DIRECTORY B105

LAC-DES-ÉCORCES QC

CTV2

REF	N46 32 55 W75 25 07 2.5E 15°W UTC-5(4) Elev 753' A5002
OPR	N. Arbour 819-616-0334 Reg PPR
PF	B-1 D-2,3,5
FLT PLN	(bil) Québec 866-GOMÉTÉO or 866-WXBRIEF (Toll free within Canada) or 866-541-4105 (Toll free within Canada & USA)
SERVICES	
S	5
A/D DATA	Open water May-mid Nov. Dock depth 3-4', mud bottom.
COMM	
RCO	(bil) Québec rdo (Mont-Laurier) 123.475 (FISE)
ATF	tfc 122.8 5NM 3800 ASL
CAUTION	Lgtd twr 1149 ASL 2.3NM SW.

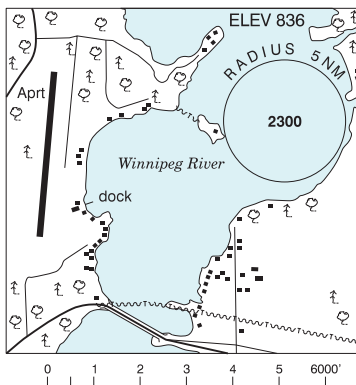


LAC DES RAPIDES QC — See SEPT-ÎLES / LAC DES RAPIDES

LAC DU BONNET (NORTH) MB

CJS9

REF	N50 17 W96 00 3NE 2°E (2014) UTC-6(5) Elev 836' A5007
OPR	Adventure Air 204-345-8322 Reg
PF	B-1 C-2,3,4,5
FLT PLN	Pilots to open/close VFR flt plan with Edmonton rdo, FISE or by phone. Edmonton 866-WXBRIEF (Toll free within Canada) or 866-541-4102 (Toll free within Canada & USA)
SERVICES	
FUEL	100LL, JA-1 PN Opr Mon-Fri 14-23Z† O/T call out chg
OIL	20W50, 25W60
S	1,2,3,5
A/D DATA	Open water May-mid Nov. Slipway & hoist.
COMM	
ATF	UNICOM ltd hrs O/T tfc 122.8 5NM 3900 ASL
CAUTION	Cable crossing 0.5NM S 100 AGL. Adj to land A/D, rgt hand circuits 1600' ASL Rwy 18 (CAR 602.96).



LAC KAIAGAMAC QC — See ST-MICHEL-DES-SAINTS / LAC KAIAGAMAC

LAC DUCHAMP QC — See CLOVA / LAC DUCHAMP

QUEBEC

AERODROME / FACILITY DIRECTORY

CHUTE-ST-PHILIPPE QC

CCP3

REF	N46 39 40 W75 14 42 Adj N 15°W UTC-5(4) Elev 860' A5002
OPR	Yves Sigouin 819-425-4017, 819-585-2824 Reg PPR
PF	C-1,2,3
FLT PLN	(bil)
FIC	Québec 866-GOMÉTÉO or 866-WXBRIEF (Toll free within Canada) or 866-541-4105 (Toll free within Canada & USA)
SERVICES	
FUEL	100LL
RWY DATA	Rwy 15/33 3300x125 GRVL/GRASS/SNOW Thld 33 displ 1250'
RCR	Opr No win maint. Ski ops.
COMM	
ATF	tfc 123.2 5NM 3900 ASL
CAUTION	P-line 50' fr Thld Rwy 33.

