

---

# FLIGHT PLAN & SITE SURVEY

---

N 314-5290 MONTREAL AREA THERMAL SOARERS- MATS  
CLUB FIELD

April 29, 2026



**IMPORTANT NOTICE**

Please ensure you have received all required authorizations prior to flight. This Site Survey was created using RPAS Wilco. The user accepts all responsibility for the accuracy of the information.

Terms & Conditions: [rpswilco.com/#tnc](https://rpswilco.com/#tnc)

# Mission Information

N 314-5290 MONTREAL AREA THERMAL SOARERS- MATS CLUB FIELD

## FLIGHT DETAILS

Reference No:	<b>MAAC-314-5290</b>
Project Name:	<b>MONTREAL AREA THERMAL SOARERS</b>
Pilot Name:	<b>MAAC</b>
Pilot Certificate:	
Mission Type:	<b>VLOS</b>
Flight Start:	<b>April 29, 2026 06:30 PM</b>
Flight End:	<b>April 29, 2026 07:30 PM</b>

## LOCATION DETAILS

Flight Address:	<b>MATS CLUB FIELD</b>
Latitude:	<b>45° 17' 2.12" N ( 45.284 )</b>
Longitude:	<b>74° 14' 7.81" W ( -74.236 )</b>
Altitude / Radius:	<b>400 ft / 926.0 m ( 0.5 nm)</b>
Classification:	<b>UNCONTROLLED</b>
FIR / Contact:	<b>CZUL / 514-633-3365</b>





## REPORT CONTENTS

Site Survey • Obstacles (if available) • Nearby Aerodromes • Canadian Aviation Regulations • GFA • Aerodrome Supplements • METAR & TAF • NOTAMs • CFS

# Flight Map & MODEL Details

MISSION LOCATION SURVEY

## MISSION LOCATION DETAILS

ROLE	LATITUDE	LONGITUDE
 MODEL	45° 17' 2.12" N 45.284	74° 14' 7.81" W -74.236
 Pilot		
 Payload Op.		
 Observer		

# Airspace Classification

MISSION LOCATION SURVEY

## AIRSPACE MAP



## OVERLYING AIRSPACES

Class	Name	Floor	Ceiling
E	3.5.2-5 [CAE]	6000AGL	18000MSL
E	3.5.2-4 [CAE]	2000AGL	18000MSL
C	Montréal, QC d) [TCA]	2000MSL	3000MSL
C	Montréal, QC e) [TCA]	3000AGL	5000MSL
C	Montréal, QC f) [TCA]	5000MSL	12500MSL
E	T737 Fixed RNAV Route	2200AGL	18000MSL
E	T725 Fixed RNAV Route	2200AGL	18000MSL

## NEAREST AERODROMES & DISTANCE FROM OPERATION

SALABERRY-DE-VALLEYFIELD (CSD3 - AERODROME - Reg)	Lat: 45.208	Long: -74.141	11.225KM	6.06NM	SE
LANCASTER AIRPARK (CLA6 - AERODROME - Reg)	Lat: 45.2	Long: -74.362	13.608KM	7.35NM	SW
ST-LAZARE (CST3 - AERODROME - Reg)	Lat: 45.392	Long: -74.134	14.4KM	7.78NM	NE

## QUEBEC

## AERODROME / FACILITY DIRECTORY

## SALABERRY-DE-VALLEYFIELD QC

CSD3

<b>REF</b>	N45 12 30 W74 08 29 2.5SW 15°W UTC-5(4) Elev 155' VTA A5002	
<b>OPR</b>	Aéro-club de Valleyfield Inc 450-802-0344 Reg	
<b>FLT PLN</b>	(bil)	
<b>FIC</b>	Québec 866-GOMÉTÉO or 866-WXBRIEF (Toll free within Canada) or 866-541-4105 (Toll free within Canada & USA)	
<b>SERVICES</b>	<b>S</b> 4,5,6	
<b>RWY DATA</b>	Rwy 06/24 2800x50 GRVL/ASPH, centre 20' ASPH, Thld 06 and 24 100' x 70' ASPH	
<b>RCR</b>	Opr Ltd win maint	
<b>LIGHTING</b>	06-(TE LO), 24-(TE LO) ARCAL-123.2 type J	
<b>COMM</b>	(bil)	
<b>ATF</b>	tfc 123.2 5NM 3200 ASL excluding Montréal / Les Cèdres (Héli) ATF area outside Montréal TCA	
<b>PRO</b>	Touch and go not permitted.	

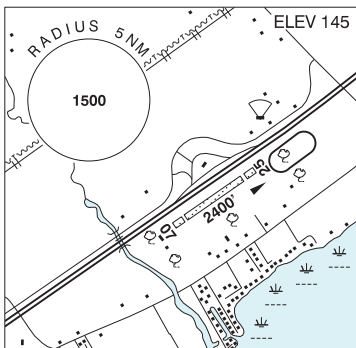
ONTARIO

AERODROME / FACILITY DIRECTORY

**LANCASTER AIRPARK ON**

**CLA6**

<b>REF</b>	N45 12 00 W74 21 45 2.5 ENE 15°W (2007) UTC-5(4) Elev 145' VTA A5002
<b>OPR</b>	Lancaster Airpark Inc. 514-241-3136, 514-262-2470, 613-347-1201 Reg PN
<b>PF</b>	B-1 C-2,5 D-3,4,6
<b>FLT PLN</b>	
<b>FIC</b>	Québec 866-GOMÉTÉO or 866-WXBRIEF (Toll free within Canada) or 866-541-4105 (Toll free within Canada & USA)
<b>RWY DATA</b>	Rwy 07 (070°)/25 (250°) 2400x80 GRASS Thld 07 displ 400'. Thld 25 displ 400'
<b>RCR</b>	Opr 02-22Z, No win maint
<b>COMM</b>	
<b>ATF</b>	tfc 123.2 5NM 3200 ASL
<b>PRO</b>	Rgt hand circuit Rwy 25 (CAR 602.96). Arr & dep over Hwy 401
<b>CAUTION</b>	Wildlife ocsl on rwy. Tower to 247 AGL (406 ASL) aprx 1NM W of rwy.



## QUEBEC

## AERODROME / FACILITY DIRECTORY

## MONTRÉAL / ST-LAZARE QC

CST3

<b>REF</b>	N45 23 33 W74 08 03 Adj S 15°W UTC-5(4) Elev 175' VTA A5002	
<b>OPR</b>	6174892 Canada Inc 514-608-0091 Reg	
<b>PF</b>	C-1,2,3,5,6	
<b>FLT PLN</b>	(bil) <b>FIC</b> Québec 866-GOMÉTÉO or 866-WXBRIEF (Toll free within Canada) or 866-541-4105 (Toll free within Canada & USA)	
<b>SERVICES</b>	<b>S</b> 1,2,4,5,6	
<b>RWY DATA</b>	Rwy 02/20 2585x50 ASPH/GRASS centre 30' ASPH Thld 02 displ 200' Thld 20 displ 475' Rwy 08/26 2275x65 GRASS Thld 08 displ 600'. Thld 26 displ 600'. <b>RCR</b> Opr Ltd win maint	
<b>COMM</b>	(bil) <b>ATF</b> UNICOM ltd hrs O/T tfc 123.5 5NM joined to Montréal / Les Cèdres (Héli) ATF circle by a corridor equal to the width of their diameter excluding that portion S of the railroad passing thru Saint-Clet 2000 ASL, excluding Montreal Terminal class C airspace, see Montréal / St-Lazare - Les Cèdres (Héli)VTPC.	
<b>PRO</b>	Rwy 02/20: Rwy 20 preferred for take-off, Rwy 02 preferred for landings. Repeated touch-and-go/stop and go not permitted Rwy 02.	