
FLIGHT PLAN & SITE SURVEY

N 739-5437 RC MATANE- RUE NOEL ST LUC

April 29, 2026



IMPORTANT NOTICE

Please ensure you have received all required authorizations prior to flight. This Site Survey was created using RPAS Wilco. The user accepts all responsibility for the accuracy of the information.

Terms & Conditions: rpswilco.com/#tnc

Mission Information

N 739-5437 RC MATANE- RUE NOEL ST LUC

FLIGHT DETAILS

Reference No:	MAAC-739-5437
Project Name:	RC MATANE
Pilot Name:	MAAC
Pilot Certificate:	
Mission Type:	VLOS
Flight Start:	April 29, 2026 07:19 PM
Flight End:	April 29, 2026 08:19 PM

LOCATION DETAILS

Flight Address:	RUE NOEL ST LUC
Latitude:	48° 47' 17.80" N (48.788)
Longitude:	67° 27' 23.10" W (-67.456)
Altitude / Radius:	400 ft / 926.0 m (0.5 nm)
Classification:	UNCONTROLLED
FIR / Contact:	CZUL / 514-633-3365





REPORT CONTENTS

Site Survey • Obstacles (if available) • Nearby Aerodromes • Canadian Aviation Regulations • GFA • Aerodrome Supplements • METAR & TAF • NOTAMs • CFS

Flight Map & MODEL Details

MISSION LOCATION SURVEY

MISSION LOCATION DETAILS

ROLE	LATITUDE	LONGITUDE
 MODEL	48° 47' 17.80" N 48.788	67° 27' 23.10" W -67.456
 Pilot		
 Payload Op.		
 Observer		

Airspace Classification

MISSION LOCATION SURVEY

AIRSPACE MAP



OVERLYING AIRSPACES

Class	Name	Floor	Ceiling
E	3.5.2-5 [CAE]	6000AGL	18000MSL
E	T693 Fixed RNAV Route	2200AGL	18000MSL

NEAREST AERODROMES & DISTANCE FROM OPERATION

RUSSELL-BURNETT (CYME - AERODROME - Reg)	Lat: 48.856	Long: -67.452	7.537KM	4.07NM	N
CAUSAPSCAL (CTF3 - AERODROME - Reg)	Lat: 48.311	Long: -67.251	55.183KM	29.8NM	S
MONT-JOLI (CYYY - AERODROME - Cert)	Lat: 48.609	Long: -68.208	58.651KM	31.67NM	W

QUEBEC

AERODROME / FACILITY DIRECTORY

MATANE / RUSSELL-BURNETT QC

CYME

REF	N48 51 23 W67 27 08 2.5E 19°W (2013) UTC-5(4) Elev 103' A5010 LO7 HI6 CAP	
OPR	Ville 418-562-2333 or 418-560-2271 (Supervisor) Reg Ldg fees	
PF	A-7,8 C-1,2,3,4,5,6	
FLT PLN	(bil)	
FIG	Québec 866-GOMÉTÉO or 866-WXBRIEF (Toll free within Canada) or 866-541-4105 (Toll free within Canada & USA)	
ACC	Montréal 800-633-1353	
WX	AUTO H24 (see COMM)	
SERVICES	1 hr PN Avjet 418-560-2271. Call out chg.	
FUEL	100LL, JA-1 (FSII avbl) SP	
OIL	15W50	
S	4,5,6	
RWY DATA	Rwy 09(090°)/27(270°) 5500x150 ASPH AGN IIIA	
APRON	Prkg fees.	
RCR	Opr (Supervisor) Ltd win maint PCN	
LIGHTING	09-(TE ME) P2, 27-(TE ME) P2 ARCAL-122.725 type K	
COMM	(bil)	
ATF	Matane UNICOM ltd hrs O/T tfc 122.725 5NM 3200 ASL	
AUTO	122.175	
CAUTION	Wind Turbines: Wind turbine group 5NM SW of A/D, max alt 998 ASL. Paramotors: Activities between St-Fabien, Rimouski, Mont-Joli and Matane, sfc up to 500 ASL ocsf 1200 ASL.	

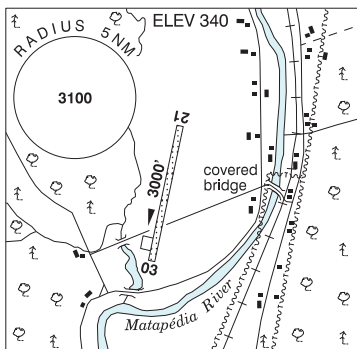
QUEBEC

AERODROME / FACILITY DIRECTORY

CAUSAPSCAL QC

CTF3

REF	N48 18 41 W67 15 05 2SSW 18°W (2015) UTC-5(4) Elev 340' A5010
OPR	Ferme Gendron 418-756-3366 Reg
PF	C-1,3,5,6 D-2
FLT PLN	(bil)
FIC	Québec 866-GOMÉTÉO or 866-WXBRIEF (Toll free within Canada) or 866-541-4105 (Toll free within Canada & USA)
RWY DATA	Rwy 03/21 3000x75 gravel
RCR	Opr No win maint
COMM	(bil)
ATF	tfc 123.2 5NM 3400 ASL



QUEBEC

AERODROME / FACILITY DIRECTORY

MONT-JOLI QC

CY9Y

REF	N48 36 32 W68 12 29 1.5NNW 16°W (2026) UTC-5(4) Elev 172' A5010 LO7 HI6 CAP	
OPR	Régie Intermunicipale 418-775-3347 Emerg 418-318-5740 1130-0130Z† Mon-Fri, 13-22Z† Sat-Sun, exc hols, O/T 2 hr PN, call out chg. Cert Ldg fees, tml fees.	
PF	A-1,2,3,6,7,8	
FLT PLN	(bil)	
FIG	Québec 866-GOMÉTÉO or 866-WXBRIEF (Toll free within Canada) or 866-541-4105 (Toll free within Canada & USA)	
ACC	Montréal 800-633-1353	
WX	METAR H24. TAF H24, issue times: 02, 08, 14, 20Z.	
SERVICES	418-775-4020	
FUEL	100LL, JA Avjet 418-775-4020 12-22Z† Mon-Fri, 13-22Z† Sat-Sun O/T call out chg.	
OIL	All	
S	4,5,6	
SUP FL	D-Ice Type 1 & 4, 12-22Z† Mon-Fri, 13-22Z† Sat-Sun, call out chg.	
RWY DATA	Rwy 06(054°)/24(234°) 6000x150 ASPH. Rwy 06 down 0.38%. Rwy 15(148°)/33(328°) 3954x150 ASPH. Rwy 15 up 1.03% Thld 33 displ 230'.	
RWY CERT	Rwy 06/24 AGN IV Rwy 15/33 AGN IIIA	
RCR	OPR CRFI Win maint 1230-2300Z† Mon, 1130-2400Z† Tue-Wed, 1130-0200Z† Thu, 1230-2400Z† Fri, PN ONLY Sat-Sun exc hols, Nov 15-Apr 15 O/T 2 hr PN 418-732-8231, call out chg. Rwy 15/33 clsd fr Nov 1 to May 1, avbl as twy btn Rwy 06/24 and Twy A. PCR	
LIGHTING	06-AO(TE HI) P2, 24-AS(TE HI) P2, 15-(TE ME), 33-(TE ME)	
COMM	(bil)	
RADIO	122.1 PTC avbl (V) (emerg only 418-775-0055)	
RCO	Québec 123.375 (FISE) 126.7 (bcst)	
MF	rdo 122.1 5NM joined to Rimouski MF circle by a corridor equal to the width of their diameter 3200 ASL, see Mont-Joli - Rimouski VTPC. (CAR 602.98)	
PAL	Montréal Ctr 134.65 227.2	
NAV		
DME	YYY 115.9 Ch 106 N48 36 44 W68 12 32 (168')	
LOC	IYY 109.7 (Rwy 06) RVR	
PRO	Rgt hand circuits Rwy 24 (CAR 602.96).	
CAUTION	Paramotors activities between St-Fabien, Rimouski, Mont-Joli and Matane, sfc up to 500 ASL ocsl 1200 ASL. Ultra-light activities 2.0NM SW, max alt 700 ASL. Extv migratory bird activity in vic of A/D Sep 21 - Nov 21.	

MONT-JOLI - RIMOUSKI VFR TERMINAL PROCEDURES CHART



QUEBEC

AERODROME / FACILITY DIRECTORY

MONT-JOLI - RIMOUSKI VFR TERMINAL PROCEDURES CHART (Cont'd)

NAME	IDENT	LAT/LONG
BIC	VCBIC	N48° 22' 18" W068° 42' 24"
LUCEVILLE	VCLCV	N48° 31' 44" W068° 20' 37"
MONT COMI	VCCMS	N48° 27' 55" W068° 12' 31"
POINTE MITIS	VCMIT	N48° 40' 50" W068° 02' 08"
POINTE-AU-PERE	VCPAP	N48° 30' 38" W068° 27' 34"
ST-ANACLET	VCANA	N48° 28' 38" W068° 25' 26"
STE-ANGELE-DE-MERICI	VCMRC	N48° 31' 31" W068° 04' 51"
STE-BLANDINE	VCSBD	N48° 21' 41" W068° 27' 39"