

---

# FLIGHT PLAN & SITE SURVEY

---

M 148-4119 STRATFORD MODEL CLUB- FIELD - RR #3  
STRATFORD

May 22, 2026



**IMPORTANT NOTICE**

Please ensure you have received all required authorizations prior to flight. This Site Survey was created using RPAS Wilco. The user accepts all responsibility for the accuracy of the information.

Terms & Conditions: [rpswilco.com/#tnc](https://rpswilco.com/#tnc)

# Mission Information

M 148-4119 STRATFORD MODEL CLUB- FIELD - RR #3 STRATFORD

## FLIGHT DETAILS

Reference No:	<b>MAAC-148-4119</b>
Project Name:	<b>STRATFORD MODEL CLUB</b>
Pilot Name:	<b>MAAC</b>
Pilot Certificate:	
Mission Type:	<b>VLOS</b>
Flight Start:	<b>May 22, 2026 02:31 PM</b>
Flight End:	<b>May 22, 2026 03:31 PM</b>

## LOCATION DETAILS

Flight Address:	<b>FIELD - RR #3 STRATFORD</b>
Latitude:	<b>43° 21' 39.01" N ( 43.361 )</b>
Longitude:	<b>81° 3' 49.35" W ( -81.064 )</b>
Altitude / Radius:	<b>400 ft / 926 m ( 0.5 nm )</b>
Classification:	<b>UNCONTROLLED</b>
FIR / Contact:	<b>CZYX / 905-676-4509</b>

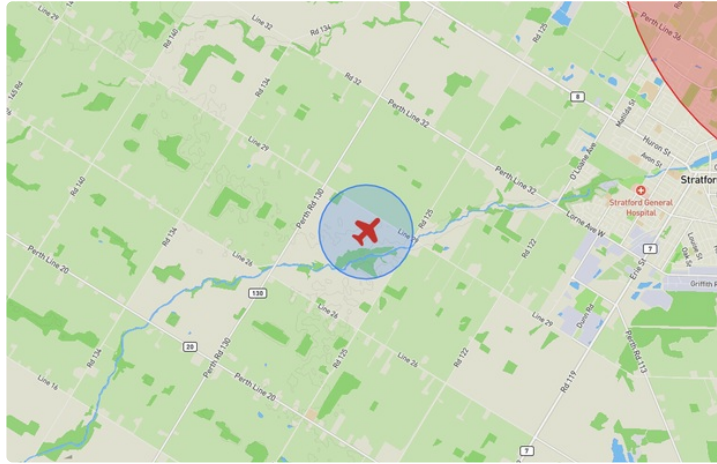
## REPORT CONTENTS

Site Survey • Obstacles (if available) • Nearby Aerodromes • Canadian Aviation Regulations • GFA • Aerodrome Supplements • METAR & TAF • NOTAMS • CFS





# Flight Map & MODEL Details

MISSION LOCATION SURVEY

## FLIGHT AREA MAP



## MISSION LOCATION DETAILS

ROLE	LATITUDE	LONGITUDE
 MODEL	43° 21' 39.01" N 43.361	81° 3' 49.35" W -81.064
 Pilot		
 Payload Op.		
 Observer		

# Airspace Classification

MISSION LOCATION SURVEY

## AIRSPACE MAP



## OVERLYING AIRSPACES

Class	Name	Floor	Ceiling
E	Southern Ontario Low Level Control Area b) [CAE]	6500MSL	18000MSL
E	Southern Ontario Low Level Control Area a) [CAE]	2500MSL	6500MSL
E	Southern Ontario Low Level Control Area c) [CAE]	6500MSL	18000MSL
E	Toronto, ON [TSP]	6500MSL	12500MSL
E	London, ON [TA]	700AGL	18000MSL
E	T614 Fixed RNAV Route	2200AGL	18000MSL

## NEAREST AERODROMES & DISTANCE FROM OPERATION

STRATFORD MUNI (CYSA - AERODROME - Cert)	Lat: 43.416	Long: -80.934	12.143KM	6.557NM	NE
MUNRO (CMR3 - AERODROME - Reg)	Lat: 43.418	Long: -81.238	15.479KM	8.358NM	NW
WATSON AIRFIELD (CLW4 - AERODROME - Reg)	Lat: 43.106	Long: -81.239	31.746KM	17.141NM	SW

## ONTARIO

## AERODROME / FACILITY DIRECTORY

## STRATFORD MUNI ON

CYSA

<b>REF</b>	N43 24 57 W80 56 03 2NE 9°W UTC-5(4) Elev 1211' A5000 LO6 HI5 CAP	
<b>OPR</b>	Corp of the City of Stratford 519-271-4881/272-0933 Cert	
<b>PF</b>	A-1 C-2,3,4,5,6	
<b>CUST</b>	AOE/15 888-226-7277 14-22Z† Mon-Fri exc hols	
<b>FLT PLN</b>	<b>FIG</b> London 866-WXBRIEF (Toll free within Canada) or 866-541-4104 (Toll free within Canada & USA)	
<b>SERVICES</b>	<b>FUEL</b> 100LL, JA <b>OIL</b> 15W50, 20W50 <b>S</b> 1,2,3,4,5	
<b>RWY DATA</b>	Rwy 05(052°)/23(232°) 5003x100 asphalt Thld 23 displ 1031'. Rwy 17(175°)/35(355°) 2699x50 asphalt	
<b>RWY CERT</b>	Rwy 05/23 AGN IIIB Rwy 17/35 AGN I	
<b>TWY CERT</b>	Twy B AGN I	
<b>TWY</b>	Twy B rstd day use only	
<b>RCR</b>	Opr Snow removal 13-22Z† O/T on request	
<b>LIGHTING</b>	05-AS(TE ME) P1, 23-(TE ME) P1, 17-(TE ME) AP, 35-(TE ME) AP 3.5° ARCAL-122.8 type K	
<b>COMM</b>	<b>ATF</b> UNICOM ltd hrs O/T tfc 122.8 5NM 4200 ASL	
<b>PRO</b>	Rgt hand circuits Rwy 17 & 23 (CAR 602.96). Rwy 35 climb rwy hdg to 1715 ASL BPOC.	
<b>CAUTION</b>	Ocsl deer crossing rwys.	

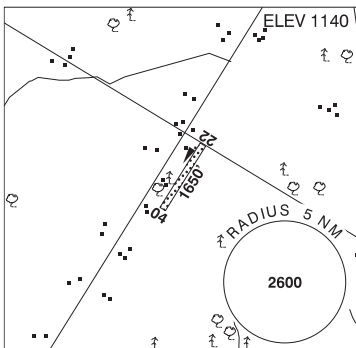
ONTARIO

AERODROME / FACILITY DIRECTORY

**FULLARTON / MUNRO ON**

**CMR3**

<b>REF</b>	N43 25 05 W81 14 18 1.8NNW 9°W (2022) UTC-5(4) Elev 1140' A5000
<b>OPR</b>	Norman Paterson 519-348-9173 Reg PPR
<b>FLT PLN</b>	<b>FIC</b> London 866-WXBRIEF (Toll free within Canada) or 866-541-4104 (Toll free within Canada & USA)
<b>RWY DATA</b>	Rwy 04/22 1650x65 GRASS
<b>RCR</b>	Opr Ltd win maint
<b>COMM</b>	<b>ATF</b> tfc 122.8 5NM 4200 ASL
<b>CAUTION</b>	Bldg and road at Thld 22. Trees on NW side.



## ONTARIO

## AERODROME / FACILITY DIRECTORY

## LONDON / WATSON AIRFIELD ON

CLW4

<b>REF</b>	N43 06 21 W081 14 22 7.1N 9°W (2017) UTC-5(4) Elev 935' A5000
<b>OPR</b>	John Watson 519-453-2579 Reg PPR
<b>PF</b>	D-1,2,3,4,5,6,7,8
<b>FLT PLN</b>	
<b>FIC</b>	London 866-WXBRIEF (Toll free within Canada) or 866-541-4104 (Toll free within Canada & USA)
<b>RWY DATA</b>	Rwy 08(078°)/26(258°) 1890x80 GRASS
<b>RCR</b>	Opr No win maint
<b>COMM</b>	
<b>ATF</b>	tfc 123.2 5NM 4000 ASL excluding CYXU class "C" CZ
<b>PRO</b>	Right hand circuit Rwy 26 (CAR 602.96)
<b>CAUTION</b>	Trees on apch to Rwy 08. Hangar aprx 400' ENE of Rwy 08. Avoid farm bldgs. London (Pioneer Airpark) A/D 0.5NM SSE.

