
FLIGHT PLAN & SITE SURVEY

E 450-4423 SOUTH HALDIMAND SKYHAWKS R/C CLUB
INC.- SOUTH HALDIMAND SKYHAWKS R/C CLUB

May 22, 2026



IMPORTANT NOTICE

Please ensure you have received all required authorizations prior to flight. This Site Survey was created using RPAS Wilco. The user accepts all responsibility for the accuracy of the information.

Terms & Conditions: rpaswilco.com/#tnc

Mission Information

E 450-4423 SOUTH HALDIMAND SKYHAWKS R/C CLUB INC.- SOUTH HALDIMAND SKYHAWKS R/C CLUB

FLIGHT DETAILS

Reference No:	MAAC-450-4423
Project Name:	SOUTH HALDIMAND SKYHAWKS R/C CLUB INC.
Pilot Name:	MAAC
Pilot Certificate:	
Mission Type:	VLOS
Flight Start:	May 22, 2026 02:35 PM
Flight End:	May 22, 2026 03:35 PM

LOCATION DETAILS

Flight Address:	SOUTH HALDIMAND SKYHAWKS R/C CLUB
Latitude:	42° 51' 0.40" N (42.85)
Longitude:	79° 52' 30.00" W (-79.875)
Altitude / Radius:	400 ft / 926 m (0.5 nm)
Classification:	UNCONTROLLED
FIR / Contact:	CZYX / 905-676-4509

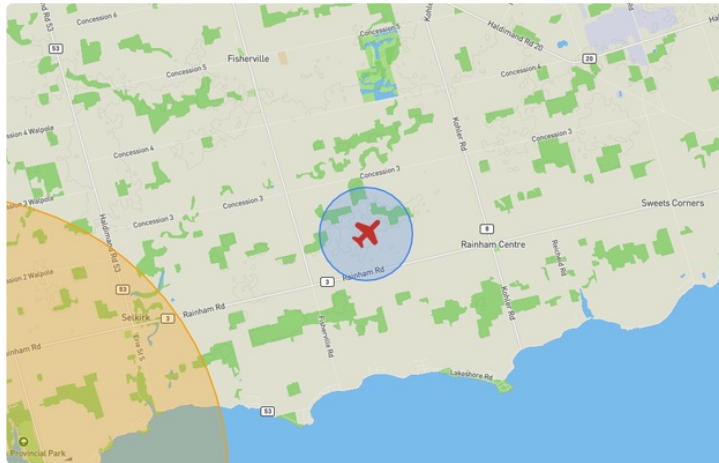
REPORT CONTENTS

Site Survey • Obstacles (if available) • Nearby Aerodromes • Canadian Aviation Regulations • GFA • Aerodrome Supplements • METAR & TAF • NOTAMs • CFS





Flight Map & MODEL Details

MISSION LOCATION SURVEY

FLIGHT AREA MAP



MISSION LOCATION DETAILS

ROLE	LATITUDE	LONGITUDE
 MODEL	42° 51' 0.40" N 42.85	79° 52' 30.00" W -79.875
 Pilot		
 Payload Op.		
 Observer		

Airspace Classification

MISSION LOCATION SURVEY

AIRSPACE MAP



OVERLYING AIRSPACES

Class	Name	Floor	Ceiling
E	Southern Ontario Low Level Control Area c) [CAE]	6500MSL	18000MSL
E	Toronto, ON [TSP]	6500MSL	12500MSL
E	T608 Fixed RNAV Route	2200AGL	18000MSL
E	3.4.1-43 [TA]	700AGL	18000MSL

NEAREST AERODROMES & DISTANCE FROM OPERATION

SELKIRK (CJA2 - AERODROME - Reg)	Lat: 42.807	Long: -79.977	9.596KM	5.181NM	SW
CAYUGA (BRUCE FIELD) (CCG5 - AERODROME - Reg)	Lat: 42.951	Long: -79.825	11.925KM	6.439NM	N
CAYUGA EAST (CAF2 - AERODROME - Reg)	Lat: 42.96	Long: -79.788	14.15KM	7.64NM	NE

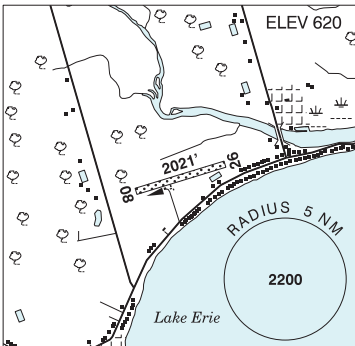
ONTARIO

AERODROME / FACILITY DIRECTORY

SELKIRK ON

CJA2

REF	N42 48 25 W79 58 37 2.6SW 10°W (2015) UTC-5(4) Elev 620' A5000
OPR	Jaime Alexandre 905-929-3215 Reg
PF	C-1,2,3,4
FLT PLN	
FIC	London 866-WXBRIEF (Toll free within Canada) or 866-541-4104 (Toll free within Canada & USA)
RWY DATA	Rwy 08(083°)/26(263°) 2021x80 GRASS
RCR	Opr No win maint. Soft when wet.
COMM	
ATF	tfc 122.9 5NM 3700 ASL
PRO	Right hand circuits on Rwy 08 (CAR 602.96)
CAUTION	Wind turbine farm to N 1020 ASL.



ONTARIO

AERODROME / FACILITY DIRECTORY

CAYUGA (BRUCE FIELD) ON

CCG5

REF	N42 57 04 W79 49 30 1.4E 10°W (2015) UTC-5(4) Elev 627' A5000	
OPR	David Bruce 289-370-0208 Reg PPR	
FLT PLN	FIC London 866-WXBRIEF (Toll free within Canada) or 866-541-4104 (Toll free within Canada & USA)	
RWY DATA	Rwy 17(172°)/35(352°) 2626x60 GRASS	
RCR	Opr No win maint. Rwy soft when wet.	
COMM	ATF tfc 122.775 5NM 3700 ASL	
PRO	Right hand circuits Rwy 17 (CAR 602.96)	
CAUTION	Twr 350' 0.2NM NE of Thld 17. Wildlife crossing rwy.	

ONTARIO

AERODROME / FACILITY DIRECTORY

CAYUGA EAST ON

CAF2

REF	N42 57 37 W79 47 18 3ENE 10°W (2015) UTC-5(4) Elev 620' A5000 LO6
OPR	Jeff King 416-702-9943 Reg PPR
PF	C-1,2,3,4
FLT PLN	
FIC	London 866-WXBRIEF (Toll free within Canada) or 866-541-4104 (Toll free within Canada & USA)
RWY DATA	Rwy 17(174°)/35(354°) 3509x100 GRASS
RCR	Opr Soft when wet.
LIGHTING	17-(TE LO), 35-(TE LO) ARCAL-123.2 type J
COMM	
ATF	tfc 122.775 5NM 3700 ASL
CAUTION	P-line 25 AGL along road 200' fr Thld 17. Parachute act to 13,500 ASL within 3NM of A/D by NOTAM. Do not overfly A/D.

