

---

# FLIGHT PLAN & SITE SURVEY

---

L 122-5046 HURONIA R/C CLUB INC.- HURONIA RC

May 22, 2026



## IMPORTANT NOTICE

Please ensure you have received all required authorizations prior to flight. This Site Survey was created using RPAS Wilco. The user accepts all responsibility for the accuracy of the information.

Terms & Conditions: [rpaswilco.com/#tnc](https://rpaswilco.com/#tnc)

# Mission Information

L 122-5046 HURONIA R/C CLUB INC.- HURONIA RC

## FLIGHT DETAILS

Reference No:	<b>MAAC-122-5046</b>
Project Name:	<b>HURONIA R/C CLUB INC.</b>
Pilot Name:	<b>MAAC</b>
Pilot Certificate:	
Mission Type:	<b>VLOS</b>
Flight Start:	<b>May 22, 2026 02:35 PM</b>
Flight End:	<b>May 22, 2026 03:35 PM</b>

## LOCATION DETAILS

Flight Address:	<b>HURONIA RC</b>
Latitude:	<b>44° 19' 33.80" N ( 44.326 )</b>
Longitude:	<b>79° 35' 21.50" W ( -79.589 )</b>
Altitude / Radius:	<b>400 ft / 926 m ( 0.5 nm )</b>
Classification:	<b>UNCONTROLLED</b>
FIR / Contact:	<b>CZYZ / 905-676-4509</b>

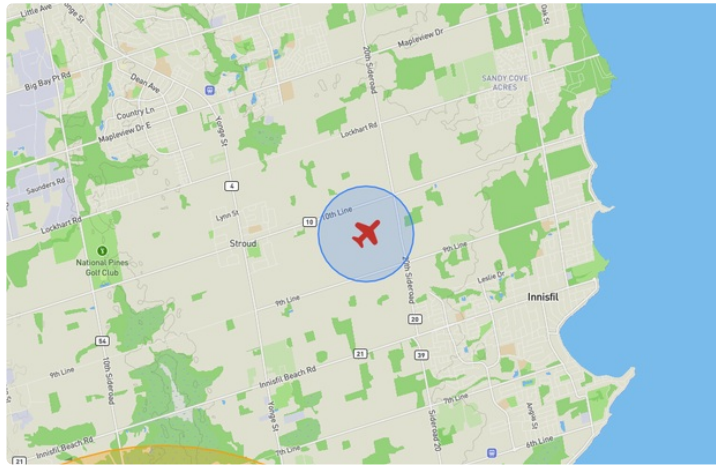
## REPORT CONTENTS

Site Survey • Obstacles (if available) • Nearby Aerodromes • Canadian Aviation Regulations • GFA • Aerodrome Supplements • METAR & TAF • NOTAMs • CFS





# Flight Map & MODEL Details

MISSION LOCATION SURVEY

## FLIGHT AREA MAP



## MISSION LOCATION DETAILS

ROLE	LATITUDE	LONGITUDE
 MODEL	44° 19' 33.80" N 44.326	79° 35' 21.50" W -79.589
 Pilot		
 Payload Op.		
 Observer		

# Airspace Classification

MISSION LOCATION SURVEY

## AIRSPACE MAP



## OVERLYING AIRSPACES

Class	Name	Floor	Ceiling
E	Southern Ontario Low Level Control Area g) [CAE]	3500MSL	6500MSL
E	Borden, ON (Heliport) [CZ]	SFC	3000GND
E	T723 Fixed RNAV Route	2200AGL	18000MSL
F	CYA509 (P) COOKSTOWN, ON	SFC	4500MSL
E	Southern Ontario Low Level Control Area a) [CAE]	2500MSL	6500MSL
E	Southern Ontario Low Level Control Area c) [CAE]	6500MSL	18000MSL
E	Toronto, ON [TSP]	6500MSL	12500MSL
E	T616 Fixed RNAV Route	2200AGL	18000MSL

## NEAREST AERODROMES & DISTANCE FROM OPERATION

COOKSTOWN (CCT2 - AERODROME - Reg)	Lat: 44.239	Long: -79.639	10.465KM	5.651NM	S
TRUWAY FIELD (CKS3 - AERODROME - Reg)	Lat: 44.23	Long: -79.569	10.838KM	5.852NM	S
GILFORD (CGF6 - AERODROME - Reg)	Lat: 44.219	Long: -79.542	12.447KM	6.721NM	S

## ONTARIO

## AERODROME / FACILITY DIRECTORY

## COOKSTOWN ON

CCT2

<b>REF</b>	N44 14 20 W79 38 20 4NE 11°W UTC-5(4) Elev 750' VTA A5000	
<b>OPR</b>	Skydive Toronto Inc 705-458-9339, 705-331-6509 Reg PN	
<b>PF</b>	A-1 B-2 C-5 D-3, 4	
<b>FLT PLN</b>	<b>FIC</b> London 866-WXBRIEF (Toll free within Canada) or 866-541-4104 (Toll free within Canada & USA)	
<b>SERVICES</b>	<b>FUEL</b> 100LL, JA <b>OIL</b> All <b>S</b> 5	
<b>RWY DATA</b>	Rwy 18(184°)/36(004°) 3400x100 GRASS Thld 18 displ 200' Thld 36 displ 500'.	
<b>RCR</b>	Op- No win maint. Rwy may be soft when wet & in Spring.	
<b>COMM</b>	<b>ATF</b> tfc 123.2 5NM 3800 ASL	
<b>PRO</b>	Rgt hand circuits Rwy 18 (CAR 602.96). Downwind leg for all circuits over Hwy 400. Downwind Rwy 18 at 2250' ASL. Downwind Rwy 36 at 2500' ASL. Do not overfly A/D. Turn base leg Rwy 36 over Hwy 89.	
<b>NOISE</b>	Rwy 36 dep: when safe turn rgt 30 degrees for climb-out. Rwy 18 dep: climb straight out to Hwy 89 before changing direction.	
<b>CAUTION</b>	Paradrops up to 18,000 ASL daylight announced on ATF. Trees S of rwy.	

## ONTARIO

## AERODROME / FACILITY DIRECTORY

## CHURCHILL / TRUWAY FIELD ON

CKS3

<b>REF</b>	N44 13 47 W79 34 07 2SE 10°W (2024) UTC-5(4) Elev 837' A1900 A5000	
<b>OPR</b>	Ken Simpson 905-836-3291 Reg PPR	
<b>PF</b>	C-2,3 D-4,5,6	
<b>FLT PLN</b>	<b>FIC</b> London 866-WXBRIEF (Toll free within Canada) or 866-541-4104 (Toll free within Canada & USA)	
<b>RWY DATA</b>	Rwy 17(172°)/35(352°) 2240x75 GRASS Rwy 17 down 1.6%.	
<b>RCR</b>	Opr No win maint. Rwy soft in spring and when wet.	
<b>COMM</b>	<b>ATF</b> tfc 123.2 5NM 3900 ASL	
<b>CAUTION</b>	Crossing road tfc on apch to Rwy 17. Road 20 AGL is an obst on apch to Rwy 17. Aerobatics may be in progress over A/D 6000 ASL & blw. Paradrops to 14,000 ASL 3NM NW A/D daylight hrs, announced on ATF.	

**ONTARIO**

**AERODROME / FACILITY DIRECTORY**

**GILFORD ON**

**CGF6**

<b>REF</b>	N44 13 10 W79 32 30 Adj WSW 11°W (2017) UTC-5(4) Elev 738' VTA A5000
<b>OPR</b>	Graham Kirby 905-729-0747 Reg PPR
<b>PF</b>	C-1,2,3,5,6 D-4
<b>FLT PLN</b>	
<b>FIC</b>	London 866-WXBRIEF (Toll free within Canada) or 866-541-4104 (Toll free within Canada & USA)
<b>RWY DATA</b>	Rwy 18(183°)/36(003°) 1632x60 GRASS
<b>RCR</b>	Opr No win maint. Rwy soft in spring.
<b>COMM</b>	
<b>ATF</b>	tfc 123.2 5NM 3800 ASL
<b>CAUTION</b>	Twr 912 ASL (164 AGL) 0.5NM NNW. Trees N and S ends of rwy. Railroad to W.

