

---

# FLIGHT PLAN & SITE SURVEY

---

L 843-5358 DORSET MODEL AVIATORS- DORSET  
RECREATION CENTRE

May 22, 2026



**IMPORTANT NOTICE**

Please ensure you have received all required authorizations prior to flight. This Site Survey was created using RPAS Wilco. The user accepts all responsibility for the accuracy of the information.

Terms & Conditions: [rpswilco.com/#tnc](https://rpswilco.com/#tnc)

# Mission Information

L 843-5358 DORSET MODEL AVIATORS- DORSET RECREATION CENTRE

## FLIGHT DETAILS

Reference No:	<b>MAAC-843-5358</b>
Project Name:	<b>DORSET MODEL AVIATORS</b>
Pilot Name:	<b>MAAC</b>
Pilot Certificate:	
Mission Type:	<b>VLOS</b>
Flight Start:	<b>May 22, 2026 02:36 PM</b>
Flight End:	<b>May 22, 2026 03:36 PM</b>

## LOCATION DETAILS

Flight Address:	<b>DORSET RECREATION CENTRE</b>
Latitude:	<b>45° 14' 52.89" N ( 45.248 )</b>
Longitude:	<b>78° 53' 34.03" W ( -78.893 )</b>
Altitude / Radius:	<b>400 ft / 926 m ( 0.5 nm )</b>
Classification:	<b>UNCONTROLLED</b>
FIR / Contact:	<b>CZYX / 905-676-4509</b>

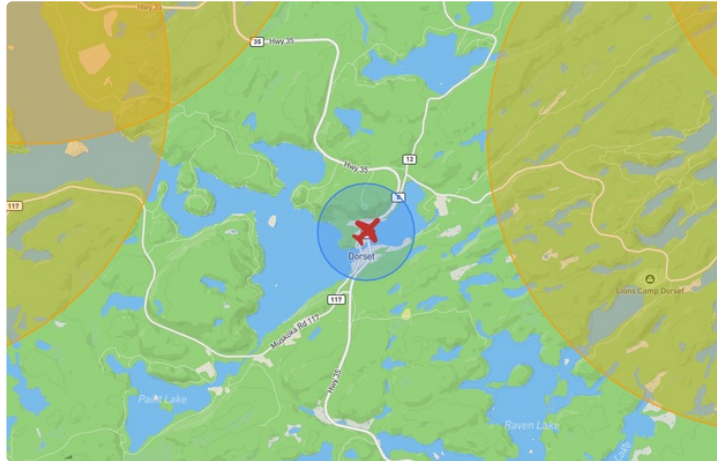
## REPORT CONTENTS

Site Survey • Obstacles (if available) • Nearby Aerodromes • Canadian Aviation Regulations • GFA • Aerodrome Supplements • METAR & TAF • NOTAMS • CFS





# Flight Map & MODEL Details

MISSION LOCATION SURVEY

## FLIGHT AREA MAP



## MISSION LOCATION DETAILS

ROLE	LATITUDE	LONGITUDE
 MODEL	45° 14' 52.89" N 45.248	78° 53' 34.03" W -78.893
 Pilot		
 Payload Op.		
 Observer		

# Airspace Classification

MISSION LOCATION SURVEY

## AIRSPACE MAP



## OVERLYING AIRSPACES

Class	Name	Floor	Ceiling
E	Southern Ontario Low Level Control Area f) [CAE]	3500MSL	18000MSL
E	Muskoka, ON [TA]	700AGL	18000MSL

## NEAREST AERODROMES & DISTANCE FROM OPERATION

KAWAGAMA LAKE (SOUTH) (CDK3 - WATERDROME - Reg)	Lat: 45.264	Long: -78.792	8.067KM	4.356NM	E
DWIGHT (CNF8 - AERODROME - Reg)	Lat: 45.313	Long: -78.975	9.701KM	5.238NM	NW
DWIGHT (FOX POINT) (CFP2 - WATERDROME - Reg)	Lat: 45.274	Long: -79.012	9.73KM	5.254NM	W

# CANADA WATER AERODROME SUPPLEMENT

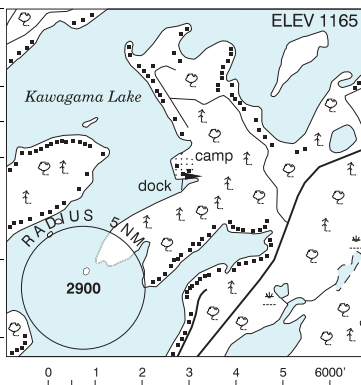
Effective 0901Z 19 March 2026 to 0901Z 18 February 2027

AERODROME/FACILITY DIRECTORY B45

## DORSET / KAWAGAMA LAKE (SOUTH) ON

CDK3

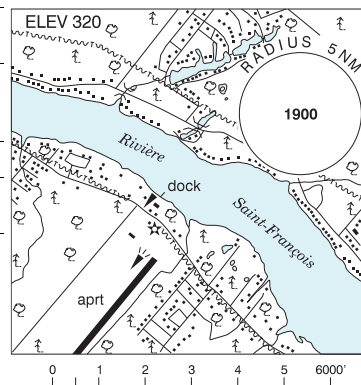
<b>REF</b>	N45 15 50 W78 47 32 4.5ENE 11°W (2012) UTC-5(4) Elev 1165' A5000
<b>OPR</b>	Mike Wiebe 905-520-8500 Reg PPR
<b>PF</b>	C-1,2 D-4,5
<b>FLT PLN</b>	<b>FIG</b> London 866-WXBRIEF (Toll free within Canada) or 866-541-4104 (Toll free within Canada & USA)
<b>A/D DATA</b>	Open water May-Nov. Water depth min 4' at dock. Sand beach in front, and on north side of bay behind dock.
<b>COMM</b>	<b>ATF</b> tfc 123.2 5NM 4200 ASL
<b>CAUTION</b>	Wind from NW may bring downdrafts across nearby hill. Numerous watercraft Jul-Aug. Windssock may not indicate east winds accurately



## DRUMMONDVILLE QC

CSA7

<b>REF</b>	N45 51 16 W72 23 22 4E 15°W (2013) UTC-5(4) Elev 320' A5002
<b>OPR</b>	DE (Drummond Économique) Aéroport Drummondville 819-472-1011 Reg PPR
<b>PF</b>	B-1 C-2,3,4,5,7,8
<b>CUST</b>	AOE/15/SEAPL 888-226-7277 1330-2130Z± Mon-Fri exc hols
<b>FLT PLN</b>	<b>FIG</b> (bil) Québec 866-GOMÉTÉO or 866-WXBRIEF (Toll free within Canada) or 866-541-4105 (Toll free within Canada & USA) <b>ACC</b> Montréal 800-633-1353 <b>WX</b> AUTO 819-850-0624 H24 (see COMM)
<b>SERVICES</b>	<b>FUEL</b> 100LL, JA PN only <b>OIL</b> 80, 100, 15W50 <b>S</b> 2,5
<b>A/D DATA</b>	Open water May-mid Nov. Depth 4', sand bottom. Ramp.
<b>COMM</b>	(bil) <b>MF</b> UNICOM ltd hrs O/T tfc 122.8 5NM 3400 ASL (CAR 602.98) <b>AUTO</b> 122.55
<b>PRO</b>	Land A/D adj, acft at low alt over the river.
<b>CAUTION</b>	P-line crossing 533 ASL 3NM SE.



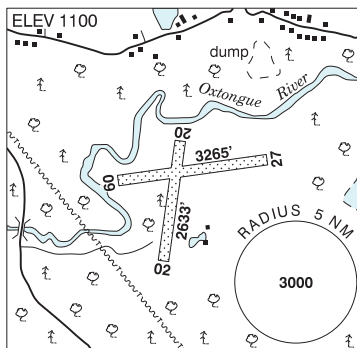
## ONTARIO

## AERODROME / FACILITY DIRECTORY

## DWIGHT ON

CNF8

<b>REF</b>	N45 18 48 W78 58 30 2SE 12°W UTC-5(4) Elev 1100' A5000
<b>OPR</b>	Lori Boothby 705-635-2297, 705-787-8363 Reg PPR
<b>PF</b>	B-1 C-2,5 D-3,4,6
<b>FLT PLN</b>	<b>FIC</b> London 866-WXBRIEF (Toll free within Canada) or 866-541-4104 (Toll free within Canada & USA)
<b>RWY DATA</b>	Rwy 02(021°)/20(201°) 2633x200 GRASS Rwy 09(094°)/27(274°) 3265x200 GRASS
<b>RCR</b>	No win maint
<b>COMM</b>	<b>ATF</b> tfc 123.2 5NM 4000 ASL
<b>CAUTION</b>	Trees 20 AGL 100' fr centreline Rwy 02/20 and 09/27.



# CANADA WATER AERODROME SUPPLEMENT

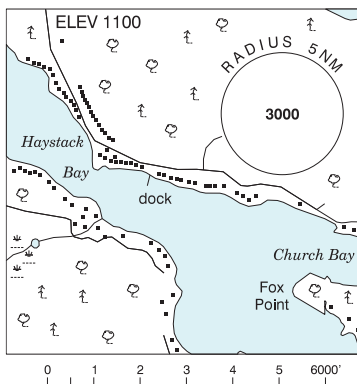
Effective 0901Z 19 March 2026 to 0901Z 18 February 2027

AERODROME/FACILITY DIRECTORY B47

## DWIGHT (FOX POINT) ON

CFP2

<b>REF</b>	N45 16 26 W79 00 43 Adj 12°W UTC-5(4) Elev 1100' A5000
<b>OPR</b>	Dr. Gary Magee 647-802- 4107 (text or call) Reg
<b>PF</b>	C-1,2,5 D-3,4,6
<b>FLT PLN</b>	<b>FIG</b> London 866-WXBRIEF (Toll free within Canada) or 866-541-4104 (Toll free within Canada & USA)
<b>SERVICES</b>	<b>S</b> 7
<b>A/D DATA</b>	Open water mid Apr-Dec. Dock depth 4', sandy bottom.
<b>COMM</b>	<b>ATF</b> tfc 123.2 5NM 4100 ASL
<b>CAUTION</b>	Lgt'd tower 300 AGL lct'd 0.25NM N of A/D.



## DWIGHT / LIMBERLOST FOREST ON

CLL4

<b>REF</b>	N45 23 50 W79 00 24 4NNE 11°W (2020) UTC-5(4) Elev 1230' A5000
<b>OPR</b>	G. Cockwell 705-635-1989 Reg PPR
<b>PF</b>	B-5 D-2,3,4
<b>FLT PLN</b>	<b>FIG</b> London 866-WXBRIEF (Toll free within Canada) or 866-541-4104 (Toll free within Canada & USA)
<b>A/D DATA</b>	Open water May 15-Nov 1. Dock W of sand beach. Ski planes Dec 20-Mar 15.
<b>COMM</b>	<b>ATF</b> tfc 123.2 5NM 4300 ASL
<b>CAUTION</b>	Lgt twr 1840 ASL (345 AGL) aprx 1.3NM S. Lgt twr 1880 ASL (331 AGL) aprx 1.3NM SSE. Marked underwater obst S of beach. Windssock avbl Dec 20-Mar 15 only.

