

---

# FLIGHT PLAN & SITE SURVEY

---

N 739-5436 RC MATANE- LAC FORTIN, ST LUC

May 22, 2026



## IMPORTANT NOTICE

Please ensure you have received all required authorizations prior to flight. This Site Survey was created using RPAS Wilco. The user accepts all responsibility for the accuracy of the information.

Terms & Conditions: [rpaswilco.com/#tnc](https://rpaswilco.com/#tnc)

# Mission Information

N 739-5436 RC MATANE- LAC FORTIN, ST LUC

## FLIGHT DETAILS

Reference No:	<b>MAAC-739-5436</b>
Project Name:	<b>RC MATANE</b>
Pilot Name:	<b>MAAC</b>
Pilot Certificate:	
Mission Type:	<b>VLOS</b>
Flight Start:	<b>May 22, 2026 02:37 PM</b>
Flight End:	<b>May 22, 2026 03:37 PM</b>

## LOCATION DETAILS

Flight Address:	<b>LAC FORTIN, ST LUC</b>
Latitude:	<b>48° 46' 42.10" N ( 48.778 )</b>
Longitude:	<b>67° 29' 25.90" W ( -67.491 )</b>
Altitude / Radius:	<b>400 ft / 926 m ( 0.5 nm )</b>
Classification:	<b>UNCONTROLLED</b>
FIR / Contact:	<b>CZUL / 514-633-3365</b>

## REPORT CONTENTS

Site Survey • Obstacles (if available) • Nearby Aerodromes • Canadian Aviation Regulations • GFA • Aerodrome Supplements • METAR & TAF • NOTAMs • CFS





# Flight Map & MODEL Details

MISSION LOCATION SURVEY

## FLIGHT AREA MAP



## MISSION LOCATION DETAILS

ROLE	LATITUDE	LONGITUDE
 MODEL	48° 46' 42.10" N 48.778	67° 29' 25.90" W -67.491
 Pilot		
 Payload Op.		
 Observer		

# Airspace Classification

MISSION LOCATION SURVEY

## AIRSPACE MAP



## OVERLYING AIRSPACES

Class	Name	Floor	Ceiling
E	3.5.2-5 [CAE]	6000AGL	18000MSL
E	3.5.2-3 [CAE]	2200AGL	6000MSL
E	T693 Fixed RNAV Route	2200AGL	18000MSL

## NEAREST AERODROMES & DISTANCE FROM OPERATION

RUSSELL-BURNETT (CYME - AERODROME - Reg)	Lat: 48.856	Long: -67.452	9.089KM	4.908NM	N
CAUSAPSCAL (CTF3 - AERODROME - Reg)	Lat: 48.311	Long: -67.251	54.828KM	29.605NM	S
MONT-JOLI (CYYY - AERODROME - Cert)	Lat: 48.609	Long: -68.208	55.916KM	30.192NM	W

## QUEBEC

## AERODROME / FACILITY DIRECTORY

## MATANE / RUSSELL-BURNETT QC

CYME

<b>REF</b>	N48 51 23 W67 27 08 2.5E 19°W (2013) UTC-5(4) Elev 103' A5010 LO7 HI6 CAP	<p>The map shows the aerodrome layout with the St-Lawrence River to the north. The runway is 5500 feet long. A taxiway labeled '60' and an apron labeled 'A' are also shown. A 5NM radius circle is centered on the aerodrome, with a diameter of 2400 feet. The elevation is 103 feet. The map also shows various obstructions and terrain features.</p>
<b>OPR</b>	Ville 418-562-2333 or 418-560-2271 (Supervisor) Reg Ldg fees	
<b>PF</b>	A-7,8 C-1,2,3,4,5,6	
<b>FLT PLN</b>	(bil)	
<b>FIC</b>	Québec 866-GOMÉTÉO or 866-WXBRIEF (Toll free within Canada) or 866-541-4105 (Toll free within Canada & USA)	
<b>ACC</b>	Montréal 800-633-1353	
<b>WX</b>	AUTO H24 (see COMM)	
<b>SERVICES</b>	1 hr PN Avjet 418-560-2271. Call out chg.	
<b>FUEL</b>	100LL, JA-1 (FSII avbl) SP	
<b>OIL</b>	15W50	
<b>S</b>	4,5,6	
<b>RWY DATA</b>	Rwy 09(090°)/27(270°) 5500x150 ASPH AGN IIIA	
<b>APRON</b>	Prkg fees.	
<b>RCR</b>	Opr (Supervisor) Ltd win maint PCN	
<b>LIGHTING</b>	09-(TE ME) P2, 27-(TE ME) P2 ARCAL-122.725 type K	
<b>COMM</b>	(bil)	
<b>ATF</b>	Matane UNICOM ltd hrs O/T tfc 122.725 5NM 3200 ASL	
<b>AUTO</b>	122.175	
<b>CAUTION</b>	<b>Wind Turbines:</b> Wind turbine group 5NM SW of A/D, max alt 998 ASL. <b>Paramotors:</b> Activities between St-Fabien, Rimouski, Mont-Joli and Matane, sfc up to 500 ASL ocsl 1200 ASL.	

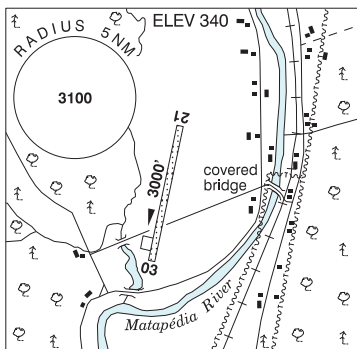
## QUEBEC

## AERODROME / FACILITY DIRECTORY

## CAUSAPSCAL QC

CTF3

<b>REF</b>	N48 18 41 W67 15 05 2SSW 18°W (2015) UTC-5(4) Elev 340' A5010
<b>OPR</b>	Ferme Gendron 418-756-3366 Reg
<b>PF</b>	C-1,3,5,6 D-2
<b>FLT PLN</b>	(bil)
<b>FIC</b>	Québec 866-GOMÉTÉO or 866-WXBRIEF (Toll free within Canada) or 866-541-4105 (Toll free within Canada & USA)
<b>RWY DATA</b>	Rwy 03/21 3000x75 gravel
<b>RCR</b>	Opr No win maint
<b>COMM</b>	(bil)
<b>ATF</b>	tfc 123.2 5NM 3400 ASL



## QUEBEC

## AERODROME / FACILITY DIRECTORY

## MONT-JOLI QC

CY9Y

<b>REF</b>	N48 36 32 W68 12 29 1.5NNW 16°W (2026) UTC-5(4) Elev 172' A5010 LO7 HI6 CAP	
<b>OPR</b>	Régie Intermunicipale 418-775-3347 Emerg 418-318-5740 1130-0130Z† Mon-Fri, 13-22Z† Sat-Sun, exc hols, O/T 2 hr PN, call out chg. Cert Ldg fees, tml fees.	
<b>PF</b>	A-1,2,3,6,7,8	
<b>FLT PLN</b>	(bil)	
<b>FIG</b>	Québec 866-GOMÉTÉO or 866-WXBRIEF (Toll free within Canada) or 866-541-4105 (Toll free within Canada & USA)	
<b>ACC</b>	Montréal 800-633-1353	
<b>WX</b>	METAR H24. TAF H24, issue times: 02, 08, 14, 20Z.	
<b>SERVICES</b>	418-775-4020	
<b>FUEL</b>	100LL, JA Avjet 418-775-4020 12-22Z† Mon-Fri, 13-22Z† Sat-Sun O/T call out chg.	
<b>OIL</b>	All	
<b>S</b>	4,5,6	
<b>SUP FL</b>	D-Ice Type 1 & 4, 12-22Z† Mon-Fri, 13-22Z† Sat-Sun, call out chg.	
<b>RWY DATA</b>	Rwy 06(054°)/24(234°) 6000x150 ASPH. Rwy 06 down 0.38%. Rwy 15(148°)/33(328°) 3954x150 ASPH. Rwy 15 up 1.03% Thld 33 displ 230'.	
<b>RWY CERT</b>	Rwy 06/24 AGN IV Rwy 15/33 AGN IIIA	
<b>RCR</b>	OPR CRFI Win maint 1230-2300Z† Mon, 1130-2400Z† Tue-Wed, 1130-0200Z† Thu, 1230-2400Z† Fri, PN ONLY Sat-Sun exc hols, Nov 15-Apr 15 O/T 2 hr PN 418-732-8231, call out chg. Rwy 15/33 clsd fr Nov 1 to May 1, avbl as twy btn Rwy 06/24 and Twy A. PCR	
<b>LIGHTING</b>	06-AO(TE HI) P2, 24-AS(TE HI) P2, 15-(TE ME), 33-(TE ME)	
<b>COMM</b>	(bil)	
<b>RADIO</b>	122.1 PTC avbl (V) (emerg only 418-775-0055)	
<b>RCO</b>	Québec 123.375 (FISE) 126.7 (bcst)	
<b>MF</b>	rdo 122.1 5NM joined to Rimouski MF circle by a corridor equal to the width of their diameter 3200 ASL, see Mont-Joli - Rimouski VTPC. (CAR 602.98)	
<b>PAL</b>	Montréal Ctr 134.65 227.2	
<b>NAV</b>		
<b>DME</b>	YYY 115.9 Ch 106 N48 36 44 W68 12 32 (168')	
<b>LOC</b>	IYY 109.7 (Rwy 06) RVR	
<b>PRO</b>	Rgt hand circuits Rwy 24 (CAR 602.96).	
<b>CAUTION</b>	Paramotors activities between St-Fabien, Rimouski, Mont-Joli and Matane, sfc up to 500 ASL ocsl 1200 ASL. Ultra-light activities 2.0NM SW, max alt 700 ASL. Extv migratory bird activity in vic of A/D Sep 21 - Nov 21.	