

---

# FLIGHT PLAN & SITE SURVEY

---

K 326-5496 Y.O.R.K.S.- LOGAN FLATS ELECTRIC FIELD

May 22, 2026



**IMPORTANT NOTICE**

Please ensure you have received all required authorizations prior to flight. This Site Survey was created using RPAS Wilco. The user accepts all responsibility for the accuracy of the information.

Terms & Conditions: [rpswilco.com/#tnc](https://rpswilco.com/#tnc)

# Mission Information

K 326-5496 Y.O.R.K.S.- LOGAN FLATS ELECTRIC FIELD

## FLIGHT DETAILS

Reference No:	<b>MAAC-326-5496</b>
Project Name:	<b>Y.O.R.K.S.</b>
Pilot Name:	<b>MAAC</b>
Pilot Certificate:	
Mission Type:	<b>VLOS</b>
Flight Start:	<b>May 22, 2026 12:37 PM</b>
Flight End:	<b>May 22, 2026 01:37 PM</b>

## LOCATION DETAILS

Flight Address:	<b>LOGAN FLATS ELECTRIC FIELD</b>
Latitude:	<b>51° 11' 50.63" N ( 51.197 )</b>
Longitude:	<b>102° 28' 16.87" W ( -102.471 )</b>
Altitude / Radius:	<b>400 ft / 926 m ( 0.5 nm )</b>
Classification:	<b>UNCONTROLLED</b>
FIR / Contact:	<b>CZWG / 204-983-8338</b>

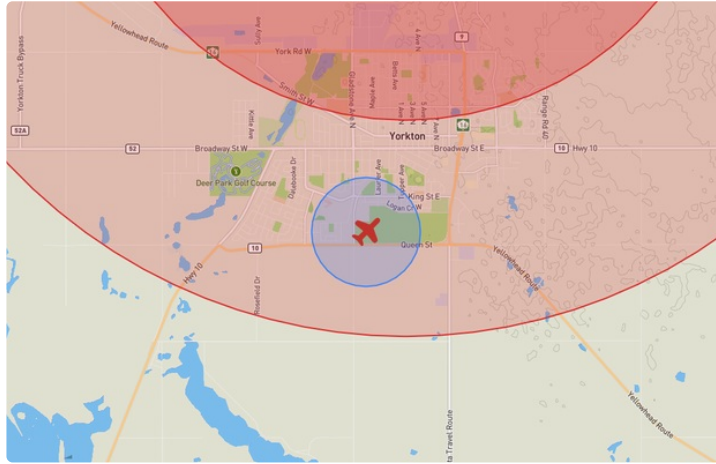
## REPORT CONTENTS

Site Survey • Obstacles (if available) • Nearby Aerodromes • Canadian Aviation Regulations • GFA • Aerodrome Supplements • METAR & TAF • NOTAMs • CFS





# Flight Map & MODEL Details

MISSION LOCATION SURVEY

## FLIGHT AREA MAP



## MISSION LOCATION DETAILS

ROLE	LATITUDE	LONGITUDE
 MODEL	51° 11' 50.63" N 51.197	102° 28' 16.87" W -102.471
 Pilot		
 Payload Op.		
 Observer		

# Airspace Classification

MISSION LOCATION SURVEY

## AIRSPACE MAP



## OVERLYING AIRSPACES

Class	Name	Floor	Ceiling
E	Yorkton, SK a) [CAE]	2200AGL	18000MSL
E	Yorkton Muni, SK [TA]	700AGL	18000MSL
E	T678 Fixed RNAV Route	2200AGL	18000MSL
E	T802 Fixed RNAV Route	2200AGL	18000MSL
E	Yorkton Muni, SK [CZ]	SFC	3000GND
E	T691 Fixed RNAV Route	2200AGL	18000MSL
E	T736 Fixed RNAV Route	2200AGL	18000MSL
B	Yorkton, SK b) [CAE]	12500MSL	18000MSL
E	T755 Fixed RNAV Route	2200AGL	18000MSL

## NEAREST AERODROMES & DISTANCE FROM OPERATION

YORKTON REGIONAL (CYQV - AERODROME - Cert)	Lat: 51.265	Long: -102.462	7.517KM	4.059NM	N
KAMSACK (CJN2 - AERODROME - Reg)	Lat: 51.56	Long: -101.879	57.581KM	31.091NM	NE
ITUNA (CJM2 - AERODROME - Reg)	Lat: 51.146	Long: -103.426	66.807KM	36.073NM	W

## SASKATCHEWAN

## AERODROME / FACILITY DIRECTORY

## YORKTON REGIONAL SK

CYQV

<b>REF</b>	N51 15 53 W102 27 42 2.8N 7°E (2018) UTC-6 Elev 1635' A5006 LO2 HI4 CAP	
<b>OPR</b>	City 306-786-1730 Cert	
<b>PF</b>	A-1 C-2,3,4,5,6	
<b>FLT PLN</b>	<p><b>FIC</b> Edmonton 866-WXBRIEF (Toll free within Canada) or 866-541-4102 (Toll free within Canada &amp; USA)</p> <p><b>WX</b> METAR AUTO H24 (See COMM) TAF 12-06Z, issue times: 12, 18, 00Z. WxCam</p>	
<b>SERVICES</b>	Call out chg may be levied for one or more svcs	
<b>FUEL</b>	100LL, JA-1 (FSII avbl)	
<b>OIL</b>	All	
<b>S</b>	1,2,3,4,5,6	
<b>PVT ADV</b>	Leading Edge Aviation 122.8 306-786-1863 Good Spirit Air Service 123.3 306-786-3352 14-23Z Mon-Fri	
<b>RWY DATA</b>	Rwy 04(038°)/22(218°) 4800x148 ASPH Rwy 04 down 0.79% Rwy 13(128°)/31(308°) 2984x98 GRVL/ASPH, first 600' Rwy 13 ASPH	
<b>RWY CERT</b>	Rwy 04/22 AGN IIIB Rwy 13/31 AGN II	
<b>TWY CERT</b>	Twy B II	
<b>RCR</b>	Opr 14-24Z Mon-Fri exc hols O/T 306-786-3345 3hr PN cost recovery Rwy 13/31 rstd to acft less than 15,000 lbs PCN	
<b>LIGHTING</b>	04-AD(TE ME), 22-AD(TE ME), 13-(TE ME), 31-(TE ME) ARCAL-119.65 type K	
<b>COMM</b>	<p><b>RCO</b> Regina rdo 119.65 296.6 (RAAS) 12-04Z Edmonton rdo 123.475 (FISE) 126.7 (bcst)</p> <p><b>MF</b> Regina rdo 12-04Z O/T tfc 119.65 296.6 5NM 4600 ASL (CAR 602.98)</p> <p><b>PAL</b> Winnipeg Ctr 132.525</p> <p><b>AWOS</b> 128.725</p>	
<b>PRO</b>	<b>ATS PPR REQUIREMENTS:</b> Ctc Winnipeg ACC 204-984-5979 for IFR tng and photo survey within Yorkton Class E Airspace 12,500' and below.	

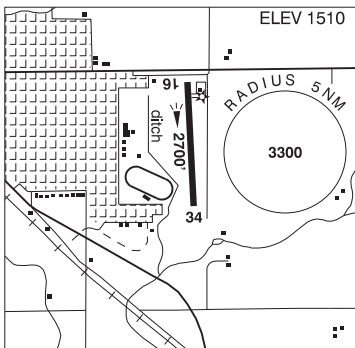
**SASKATCHEWAN**

**AERODROME / FACILITY DIRECTORY**

**KAMSACK SK**

**CJN2**

<b>REF</b>	N51 33 35 W101 52 44 Adj E 7°E (2016) UTC-6 Elev 1510' A5006
<b>OPR</b>	Town 306-542-2155 Fax 306-542-2975 Reg
<b>PF</b>	C-1,2,4,5,6
<b>FLT PLN</b>	<b>FIC</b> Edmonton 866-WXBRIEF (Toll free within Canada) or 866-541-4102 (Toll free within Canada & USA)
<b>SERVICES</b>	For svcg ctc opr or 306-542-2731, 306-590-9080 <b>S</b> 4,5,6
<b>RWY DATA</b>	Rwy 16(166°)/34(346°) 2700x75 ASPH <b>RCR</b> Opr Ltd win maint
<b>LIGHTING</b>	16-(TE LO), 34-(TE LO) ARCAL-123.2 type J
<b>COMM</b>	<b>ATF</b> tfc 123.2 5NM 4600 ASL
<b>PRO</b>	Rgt hand circuits Rwy 34 (CAR 602.96).



## SASKATCHEWAN

## AERODROME / FACILITY DIRECTORY

## ITUNA SK

CJM2

<b>REF</b>	N51 08 46 W103 25 34 2.6 SE 8°E (2024) UTC-6 Elev 2200' A5006
<b>OPR</b>	Town 306-795-2272 Reg
<b>FLT PLN</b>	
<b>FIC</b>	Edmonton 866-WXBRIEF (Toll free within Canada) or 866-541-4102 (Toll free within Canada & USA)
<b>RWY DATA</b>	Rwy 11/29 2550x100 GRASS
<b>RCR</b>	Opr Ltd win maint
<b>COMM</b>	
<b>ATF</b>	tfc 123.2 5NM 5200 ASL

