

---

# FLIGHT PLAN & SITE SURVEY

---

M 406-5578 OTTERVILLE RADIO CONTROL FLYING CLUB  
INC.- McLaughlin Airfield

May 22, 2026



**IMPORTANT NOTICE**

Please ensure you have received all required authorizations prior to flight. This Site Survey was created using RPAS Wilco. The user accepts all responsibility for the accuracy of the information.

Terms & Conditions: [rpaswilco.com/#tnc](https://rpaswilco.com/#tnc)

# Mission Information

M 406-5578 OTTERVILLE RADIO CONTROL FLYING CLUB INC.- MCLAUGHLIN AIRFIELD

## FLIGHT DETAILS

Reference No:	<b>MAAC-406-5578</b>
Project Name:	<b>OTTERVILLE RADIO CONTROL FLYING CLUB INC.</b>
Pilot Name:	<b>MAAC</b>
Pilot Certificate:	
Mission Type:	<b>VLOS</b>
Flight Start:	<b>May 22, 2026 02:38 PM</b>
Flight End:	<b>May 22, 2026 03:38 PM</b>

## LOCATION DETAILS

Flight Address:	<b>McLaughlin Airfield</b>
Latitude:	<b>42° 50' 50.20" N ( 42.847 )</b>
Longitude:	<b>80° 44' 49.90" W ( -80.747 )</b>
Altitude / Radius:	<b>400 ft / 926 m ( 0.5 nm )</b>
Classification:	<b>UNCONTROLLED</b>
FIR / Contact:	<b>CZYX / 905-676-4509</b>

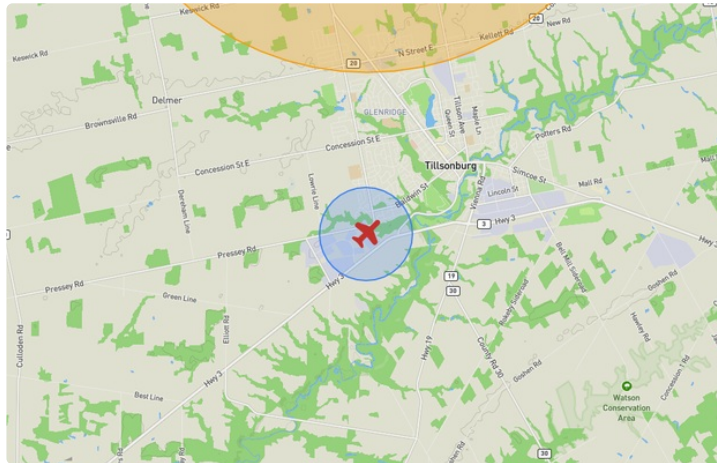
## REPORT CONTENTS

Site Survey • Obstacles (if available) • Nearby Aerodromes • Canadian Aviation Regulations • GFA • Aerodrome Supplements • METAR & TAF • NOTAMS • CFS





# Flight Map & MODEL Details

MISSION LOCATION SURVEY

## FLIGHT AREA MAP



## MISSION LOCATION DETAILS

ROLE	LATITUDE	LONGITUDE
 MODEL	42° 50' 50.20" N 42.847	80° 44' 49.90" W -80.747
 Pilot		
 Payload Op.		
 Observer		

# Airspace Classification

MISSION LOCATION SURVEY

## AIRSPACE MAP



## OVERLYING AIRSPACES

Class	Name	Floor	Ceiling
E	Southern Ontario Low Level Control Area b) [CAE]	6500MSL	18000MSL
E	Southern Ontario Low Level Control Area c) [CAE]	6500MSL	18000MSL
E	Toronto, ON [TSP]	6500MSL	12500MSL
E	T608 Fixed RNAV Route	2200AGL	18000MSL
E	London, ON [TA]	700AGL	18000MSL

## NEAREST AERODROMES & DISTANCE FROM OPERATION

TILLSONBURG (CYTB - AERODROME - Reg)	Lat: 42.926	Long: -80.747	8.797KM	4.75NM	N
BUSHHAWK CREEK (CBH5 - AERODROME - Reg)	Lat: 42.714	Long: -80.745	14.772KM	7.976NM	S
CEILIDH (CCL7 - AERODROME - Reg)	Lat: 42.691	Long: -80.5	26.641KM	14.385NM	SE

## ONTARIO

## AERODROME / FACILITY DIRECTORY

## TILLSONBURG ON

CYTB

<b>REF</b>	N42 55 35 W80 44 49 3N 9°W UTC-5(4) Elev 893' A5000 LO6 HI5 CAP RCAP	
<b>OPR</b>	Town 519-842-2929 1330-2130Z± O/T 519-532-4955 Reg	
<b>PF</b>	A-1,2,7 B-6 C-3,4,5,6	
<b>CUST</b>	AOE/15 888-226-7277 13-02Z±; AOE/CAN	
<b>FLT PLN</b>	<p><b>FIC</b> London 866-WXBRIEF (Toll free within Canada) or 866-541-4104 (Toll free within Canada &amp; USA)</p> <p><b>WX</b> Webcam</p>	
<b>SERVICES</b>	Clsd Dec 25, 26 & Jan 1. Call out chg may be levied for one or more svc.	
<b>FUEL</b>	100LL, JA-1 SP Cardlock	
<b>OIL</b>	100W, 100W plus, 15W50, 20W50 X/C, 20W50 type M	
<b>S</b>	2,3,4,5	
<b>RWY DATA</b>	<p>Rwy 02(014°)/20(194°) 2348x75 GRASS Thld 02 displ 100' Thld 20 displ 100'</p> <p>Rwy 08(075°)/26(255°) 5504x100 ASPH Thld 26 displ 999' AGN I</p> <p>Rwy 14(140°)/32(320°) 2258x75 GRASS Thld 14 displ 300' Thld 32 displ 100'</p>	
<b>RCR</b>	Opr Rwys 14/32 & 02/20 no win maint, may be soft during spring and when wet.	
<b>LIGHTING</b>	08-(TE LO), 26-(TE LO) ARCAL-123.0 type J.	
<b>COMM</b>		
<b>ATF</b>	UNICOM ltd hrs O/T tfc 123.0 5NM 3900 ASL	
<b>CAUTION</b>	Trees east of Rwy 26.	

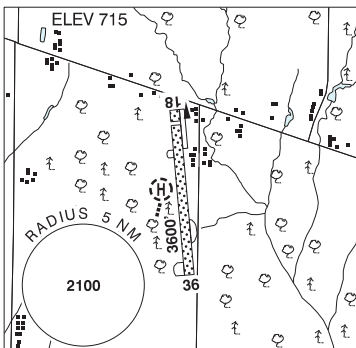
ONTARIO

AERODROME / FACILITY DIRECTORY

**STRAFFORDVILLE / BUSHHAWK CREEK ON**

**CBH5**

<b>REF</b>	N42 42 52 W80 44 42 2.5SSE 9°W (2021) UTC-5(4) Elev 715' A5000
<b>OPR</b>	Bushhawk Creek 519-866-5294 Reg PPR
<b>PF</b>	B-5 (emerg only) C-1,2 D-3,4,5
<b>FLT PLN</b>	
<b>FIC</b>	London 866-WXBRIEF (Toll free within Canada) or 866-541-4104 (Toll free within Canada & USA)
<b>RWY DATA</b>	Rwy 18/36 3600x100 GRASS Thld 18 displ 250'
<b>RCR</b>	Opr Ltd win maint
<b>COMM</b>	
<b>ATF</b>	ffc 123.2 5NM 3800 ASL
<b>CAUTION</b>	Trees and P-lines adj Thld 18. Deer and wild turkeys in vic of Thld 36. Agricultural ops adj rwy.



ONTARIO

AERODROME / FACILITY DIRECTORY

**WALSINGHAM / CEILIDH ON**

**CCL7**

<b>REF</b>	N42 41 27 W80 30 00 1.4ENE 10°W (2022) UTC-5(4) Elev 716' A5000
<b>OPR</b>	Paul Anderson 519-410-7767 Reg PPR
<b>FLT PLN</b>	<b>FIC</b> London 866-WXBRIEF (Toll free within Canada) or 866-541-4104 (Toll free within Canada & USA)
<b>SERVICES</b>	<b>S</b> 5, 7
<b>RWY DATA</b>	Rwy 11/29 1300x100 GRASS
<b>RCR</b>	Opr
<b>COMM</b>	<b>ATF</b> tfc 123.2 3NM 3800 ASL
<b>CAUTION</b>	Trees within 1000' of apch Rwy 11.

