

---

# FLIGHT PLAN & SITE SURVEY

---

G 16-5689 TAY VALLEY FLYERS- Concession 5 Field

May 22, 2026



**IMPORTANT NOTICE**

Please ensure you have received all required authorizations prior to flight. This Site Survey was created using RPAS Wilco. The user accepts all responsibility for the accuracy of the information.

Terms & Conditions: [rpaswilco.com/#tnc](https://rpaswilco.com/#tnc)

# Mission Information

G 16-5689 TAY VALLEY FLYERS- CONCESSION 5 FIELD

## FLIGHT DETAILS

Reference No:	<b>MAAC-16-5689</b>
Project Name:	<b>TAY VALLEY FLYERS</b>
Pilot Name:	<b>MAAC</b>
Pilot Certificate:	
Mission Type:	<b>VLOS</b>
Flight Start:	<b>May 22, 2026 02:39 PM</b>
Flight End:	<b>May 22, 2026 03:39 PM</b>

## LOCATION DETAILS

Flight Address:	<b>Concession 5 Field</b>
Latitude:	<b>44° 59' 13.35" N ( 44.987 )</b>
Longitude:	<b>76° 12' 5.78" W ( -76.202 )</b>
Altitude / Radius:	<b>400 ft / 926 m ( 0.5 nm )</b>
Classification:	<b>UNCONTROLLED</b>
FIR / Contact:	<b>CZYZ / 905-676-4509</b>

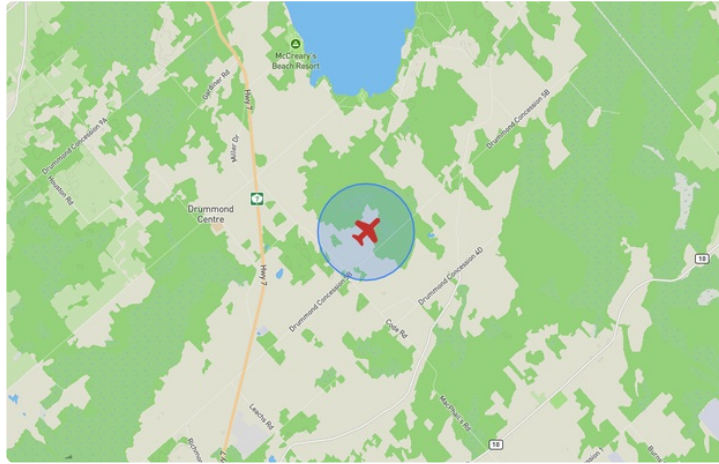
## REPORT CONTENTS

Site Survey • Obstacles (if available) • Nearby Aerodromes • Canadian Aviation Regulations • GFA • Aerodrome Supplements • METAR & TAF • NOTAMS • CFS





# Flight Map & MODEL Details

MISSION LOCATION SURVEY

## FLIGHT AREA MAP



## MISSION LOCATION DETAILS

ROLE	LATITUDE	LONGITUDE
 MODEL	44° 59' 13.35" N 44.987	76° 12' 5.78" W -76.202
 Pilot		
 Payload Op.		
 Observer		

# Airspace Classification

MISSION LOCATION SURVEY

## AIRSPACE MAP



## OVERLYING AIRSPACES

Class	Name	Floor	Ceiling
E	3.5.2-5 [CAE]	6000AGL	18000MSL
B	Ottawa, ON a) [TCA]	12500MSL	18000MSL
C	Ottawa, ON b) [TCA]	5000MSL	12500MSL
C	Ottawa, ON e) [TCA]	2500MSL	3000MSL
C	Ottawa, ON c) [TCA]	4000MSL	5000MSL
E	Ottawa, ON b) [CAE]	2500AGL	18000MSL
E	Ottawa, ON e) [TSP]	6500MSL	12500MSL
E	T781 Fixed RNAV Route	2200AGL	18000MSL
E	T614 Fixed RNAV Route	2200AGL	18000MSL
E	T749 Fixed RNAV Route	2200AGL	18000MSL
E	Southern Ontario Low Level Control Area a) [CAE]	2500MSL	6500MSL
E	Southern Ontario Low Level Control Area d) [CAE]	6500MSL	18000MSL

## NEAREST AERODROMES & DISTANCE FROM OPERATION

PERTH (GREAT WAR MEMORIAL HOSPITAL) (CNC9 - HELIPORT - Cert)	Lat: 44.907	Long: -76.253	9.821KM	5.303NM	SW
CARLETON PLACE (CNR6 - AERODROME - Reg)	Lat: 45.104	Long: -76.123	14.375KM	7.762NM	NE
SMITHS FALLS (COMMUNITY HOSPITAL) (CNS9 - HELIPORT - Cert)	Lat: 44.907	Long: -76.028	16.342KM	8.824NM	SE

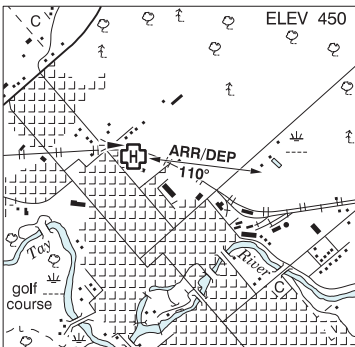
ONTARIO

AERODROME / FACILITY DIRECTORY

**PERTH (GREAT WAR MEM HOSP) ON (Heli)**

**CNC9**

<b>REF</b>	N44 54 25 W76 15 13 Adj NE 13°W UTC-5(4) Elev 450' A1905 A5000
<b>OPR</b>	Great War Mem Hosp 613-267-1500 Cert PPR
<b>FLT PLN</b>	<b>FIC</b> Québec 866-GOMÉTÉO or 866-WXBRIEF (Toll free within Canada) or 866-541-4105 (Toll free within Canada & USA)
<b>HELI DATA</b>	<b>RCR</b> FATO/TLOF 86' dia ASPH Safety Area 114' dia Max heli overall length 57.5' Opr
<b>LIGHTING</b>	DR RY(LO) RF(FL)
<b>PRO</b>	Arr/dep 110° fr heli, slope 8% (H3) day/night use.



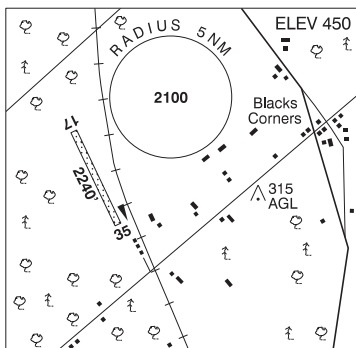
## ONTARIO

## AERODROME / FACILITY DIRECTORY

## CARLETON PLACE ON

CNR6

<b>REF</b>	N45 06 14 W76 07 24 1.5SE 14°W UTC-5(4) Elev 450' A1905 A5000
<b>OPR</b>	A & M Horton 613-285-9393 or 613-250-2206 Reg PPR
<b>PF</b>	B-1 C-2,4,5 D-3,6
<b>FLT PLN</b>	(bil)
<b>FIC</b>	Québec 866-GOMÉTÉO or 866-WXBRIEF (Toll free within Canada) or 866-541-4105 (Toll free within Canada & USA)
<b>RWY DATA</b>	Rwy 17/35 2240x95 GRASS
<b>RCR</b>	Opr No win maint.
<b>COMM</b>	
<b>ATF</b>	tfc 123.2 5NM 3500 ASL excluding the airspace that lies within Ottawa TCA class C airspace.
<b>CAUTION</b>	Rwy soft when wet and during spring thaw. Rwy strength & cond subject to season and/or climatic vars May 30-Oct 31. No prepared rwy shoulders. Dips and raised bedrock on rwy. Wildlife frequently on rwy. Ultra-light activity. Ocsl aerobic activity btwn surface & 1500'. Ocsl vehicles on rwy unannounced.



**ONTARIO**

**AERODROME / FACILITY DIRECTORY**

**SMITHS FALLS (COMMUNITY HOSP) ON (Heli)**

**CNS9**

<b>REF</b>	N44 54 26 W76 01 40 Adj W 14°W UTC-5(4) Elev 409' A1905 A5000 A5002
<b>OPR</b>	Smiths Falls Community Hosp 613-283-2330 Cert PPR
<b>FLT PLN</b>	(bil) <b>FIC</b> Québec 866-WXBRIEF or 866-GOMÉTÉO (Toll free within Canada) or 866-541-4105 (Toll free within Canada & USA)
<b>HELI DATA</b>	FATO/TLOF 86' dia ASPH Safety Area 114' dia Max heli overall length 57.5' <b>RCR</b> Opr
<b>LIGHTING</b>	DR RY(LO) RF(FL)
<b>PRO</b>	Arr/dep 160° fr heli, slope 10% (H1), day/night use.

