

---

# FLIGHT PLAN & SITE SURVEY

---

N 591-4592 AERO CLUB ALBATROS- Aéro-Club Albatros

May 22, 2026



**IMPORTANT NOTICE**

Please ensure you have received all required authorizations prior to flight. This Site Survey was created using RPAS Wilco. The user accepts all responsibility for the accuracy of the information.

Terms & Conditions: [rpswilco.com/#tnc](https://rpswilco.com/#tnc)

# Mission Information

N 591-4592 AERO CLUB ALBATROS- AÉRO-CLUB ALBATROS

## FLIGHT DETAILS

Reference No:	<b>MAAC-591-4592</b>
Project Name:	<b>AERO CLUB ALBATROS</b>
Pilot Name:	<b>MAAC</b>
Pilot Certificate:	
Mission Type:	<b>VLOS</b>
Flight Start:	<b>May 22, 2026 02:42 PM</b>
Flight End:	<b>May 22, 2026 03:42 PM</b>

## LOCATION DETAILS

Flight Address:	<b>Aéro-Club Albatros</b>
Latitude:	<b>45° 50' 59.97" N ( 45.85 )</b>
Longitude:	<b>73° 21' 6.23" W ( -73.352 )</b>
Altitude / Radius:	<b>400 ft / 926 m ( 0.5 nm )</b>
Classification:	<b>UNCONTROLLED</b>
FIR / Contact:	<b>CZUL / 514-633-3365</b>

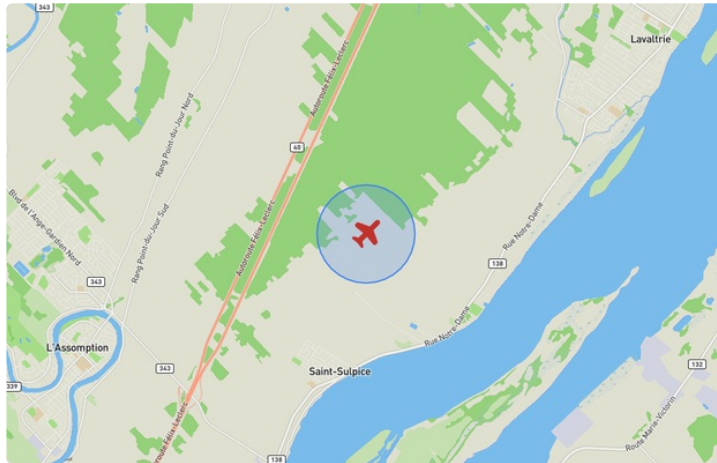
## REPORT CONTENTS

Site Survey • Obstacles (if available) • Nearby Aerodromes • Canadian Aviation Regulations • GFA • Aerodrome Supplements • METAR & TAF • NOTAMs • CFS





# Flight Map & MODEL Details

MISSION LOCATION SURVEY

## FLIGHT AREA MAP



## MISSION LOCATION DETAILS

ROLE	LATITUDE	LONGITUDE
 MODEL	45° 50' 59.97" N 45.85	73° 21' 6.23" W -73.352
 Pilot		
 Payload Op.		
 Observer		

# Airspace Classification

MISSION LOCATION SURVEY

## AIRSPACE MAP



## OVERLYING AIRSPACES

Class	Name	Floor	Ceiling
E	T662 Fixed RNAV Route	2200AGL	18000MSL
E	3.5.2-4 [CAE]	2000AGL	18000MSL
C	Montréal, QC f) [TCA]	5000MSL	12500MSL
E	T677 Fixed RNAV Route	2200AGL	18000MSL
F	CYR625 JOLIETTE, QC	SFC	725MSL
E	T693 Fixed RNAV Route	2200AGL	18000MSL
C	Montréal, QC d) [TCA]	2000MSL	3000MSL
C	Montréal, QC e) [TCA]	3000AGL	5000MSL
E	3.5.2-5 [CAE]	6000AGL	18000MSL
E	T616 Fixed RNAV Route	2200AGL	18000MSL

## NEAREST AERODROMES & DISTANCE FROM OPERATION

ST-THOMAS (CJO2 - AERODROME - Reg)	Lat: 46.007	Long: -73.382	17.614KM	9.511NM	N
LAC AGILE (MASCOCHE) (CSA2 - AERODROME - Reg)	Lat: 45.791	Long: -73.638	23.134KM	12.491NM	W
JOLIETTE (CSG3 - AERODROME - Reg)	Lat: 46.045	Long: -73.502	24.561KM	13.262NM	NW

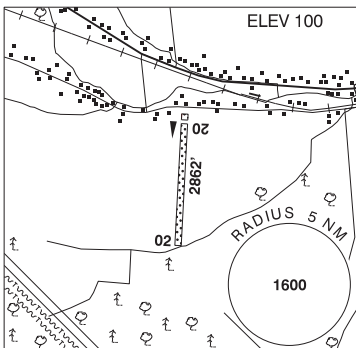
**QUEBEC**

**AERODROME / FACILITY DIRECTORY**

**JOLIETTE / ST-THOMAS QC**

**CJO2**

<b>REF</b>	N46 00 26 W73 22 58 1.5ESE 15°W (2016) UTC-5(4) Elev 100' VTA A5002
<b>OPR</b>	Robert Côté 450-757-0685 Reg PPR
<b>PF</b>	C-1,2,3,4,5,6
<b>FLT PLN</b>	(bil)
<b>FIC</b>	Québec 866-GOMÉTÉO or 866-WXBRIEF (Toll free within Canada) or 866-541-4105 (Toll free within Canada & USA)
<b>ACC</b>	Montréal 800-633-1353
<b>SERVICES</b>	
<b>S</b>	7
<b>RWY DATA</b>	Rwy 02(018°)/20(198°) 2862x40 GRASS Thld 20 displ 129'
<b>RCR</b>	Opr No win maint.
<b>COMM</b>	
<b>ATF</b>	tfc 123.5 5NM 3100 ASL
<b>CAUTION</b>	Ditch along each side of rwy. Ltd graded area. Unmarked p-line 40 AGL, 200' Thld 20. A/D Joliette (CSG3) 5.5NM NW tfc 123.5.



## QUEBEC

## AERODROME / FACILITY DIRECTORY

## LAC AGILE (MASCOUCHE) QC

CSA2

<b>REF</b>	N45 47 28 W73 38 17 3.5NNW 15°W (2015) UTC-5(4) Elev 174' A5002 VTA	
<b>OPR</b>	Gestion Wilburdea Inc 514-249-4040 or 450-675-0350 Reg PPR	
<b>PF</b>	B-1 C-2,3,4,5,6	
<b>FLT PLN</b>	(bil)	
<b>FIC</b>	Québec 866-GOMÉTÉO or 866-WXBRIEF (Toll free within Canada) or 866-541-4105 (Toll free within Canada & USA)	
<b>SERVICES</b>		
<b>S</b>	1,4	
<b>RWY DATA</b>	Rwy 03/21 2100x50 GRASS Thld 03 displ 300'	
<b>RCR</b>	Opr No win maint	
<b>COMM</b>		
<b>ATF</b>	tfc 123.2 2NM 2000 ASL	
<b>PRO</b>	Rgt hand circuits Rwy 21 (CAR 602.96). Touch and go not auth.	
<b>CAUTION</b>	Possibility of wildlife on the rwy.	

## QUEBEC

## AERODROME / FACILITY DIRECTORY

## JOLIETTE QC

CSG3

<b>REF</b>	N46 02 41 W73 30 06 2.2NW 15°W (2014) UTC-5(4) Elev 225' VTA A5002 LO6 LO7 LO8	
<b>OPR</b>	Aéroclub de Joliette Inc 450-759-6252 Reg	
<b>PF</b>	A-1 C-2,3,4,5,6	
<b>FLT PLN</b>	(bil)	
<b>FIC</b>	Québec 866-GOMÉTÉO or 866-WXBRIEF (Toll free within Canada) or 866-541-4105 (Toll free within Canada & USA)	
<b>ACC</b>	Montréal 800-633-1353	
<b>SERVICES</b>		
<b>FUEL</b>	100LL, JA-1 PN	
<b>S</b>	1,4,5,6	
<b>RWY DATA</b>	Rwy 15(150°)/33(330°) 3109x75 ASPH	
<b>TWY</b>	Twy A rstd to acct wingspans less than 49'	
<b>RCR</b>	Opr Ltd win maint	
<b>LIGHTING</b>	15-(TE ME), 33-(TE ME) ARCAL-123.5 type J	
<b>COMM</b>		
<b>ATF</b>	tfc 123.5 5NM 3300 ASL	
<b>PRO</b>	Rgt hand circuits Rwy 15 (CAR 602.96). Grass/snow tkof/lbg area 1500x35 adj NE Rwy 15/33 btwn Twys B and C.	
<b>CAUTION</b>	A/D Lourdes-de-Joliette 4.5NM NE, tfc 123.5. Possibility of NORDO ultra-light tfc in the circuit. Two lgtd twrs 512 ASL (253 AGL) 1NM NE of A/D. P-line 40 AGL aprx 1320' Thld 15.	