
FLIGHT PLAN & SITE SURVEY

M 142-4941 KINCARDINE CLOUDBUSTERS- FIELD -
CONCESSION 5 RD KINCARDINE

May 22, 2026



IMPORTANT NOTICE

Please ensure you have received all required authorizations prior to flight. This Site Survey was created using RPAS Wilco. The user accepts all responsibility for the accuracy of the information.

Terms & Conditions: rpaswilco.com/#tnc

Mission Information

M 142-4941 KINCARDINE CLOUDBUSTERS- FIELD - CONCESSION 5 RD KINCARDINE

FLIGHT DETAILS

Reference No:	MAAC-142-4941
Project Name:	KINCARDINE CLOUDBUSTERS
Pilot Name:	MAAC
Pilot Certificate:	
Mission Type:	VLOS
Flight Start:	May 22, 2026 02:46 PM
Flight End:	May 22, 2026 03:46 PM

LOCATION DETAILS

Flight Address:	FIELD - CONCESSION 5 RD KINCARDINE
Latitude:	44° 12' 1.50" N (44.2)
Longitude:	81° 35' 56.20" W (-81.599)
Altitude / Radius:	400 ft / 926 m (0.5 nm)
Classification:	UNCONTROLLED
FIR / Contact:	CZYX / 905-676-4509

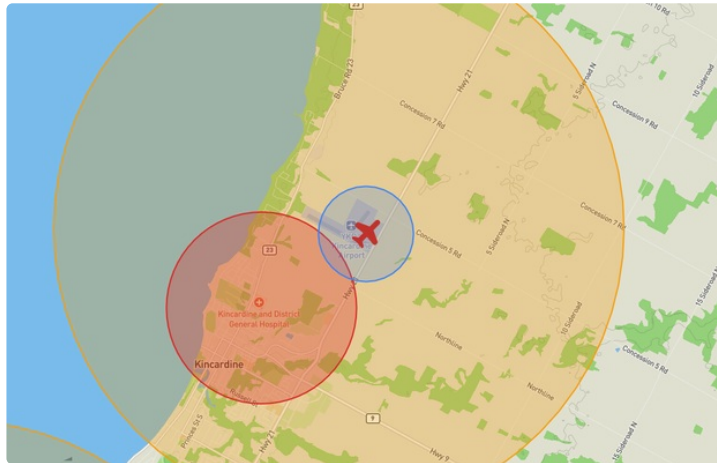
REPORT CONTENTS

Site Survey • Obstacles (if available) • Nearby Aerodromes • Canadian Aviation Regulations • GFA • Aerodrome Supplements • METAR & TAF • NOTAMs • CFS





Flight Map & MODEL Details

MISSION LOCATION SURVEY

FLIGHT AREA MAP



MISSION LOCATION DETAILS

ROLE	LATITUDE	LONGITUDE
 MODEL	44° 12' 1.50" N 44.2	81° 35' 56.20" W -81.599
 Pilot		
 Payload Op.		
 Observer		

Airspace Classification

MISSION LOCATION SURVEY

AIRSPACE MAP



OVERLYING AIRSPACES

Class	Name	Floor	Ceiling
F	CYR 6.2.0-1 BRUCE POWER GENERATING STATION, ON	SFC	1600MSL
E	Southern Ontario Low Level Control Area f) [CAE]	3500MSL	18000MSL

NEAREST AERODROMES & DISTANCE FROM OPERATION

KINCARDINE (CYKM - AERODROME - Reg)	Lat: 44.201	Long: -81.606	0.538KM	0.29NM	W
KINCARDINE (SOUTH BRUCE GREY HEALTH CENTRE) (CPU2 - HELIPORT - Cert)	Lat: 44.188	Long: -81.624	2.489KM	1.344NM	SW
SHEPHERDS LANDING (CKS9 - AERODROME - Reg)	Lat: 44.117	Long: -81.698	12.16KM	6.566NM	SW

ONTARIO

AERODROME / FACILITY DIRECTORY

KINCARDINE ON

CYKM

REF	N44 12 05 W81 36 20 1.5NNE 9°W UTC-5(4) Elev 772' A5000 LO4 LO6 CAP	
OPR	Municipality of Kincardine 519-396-4454 Reg	
PF	A-1,7,8 B-2,6 (May-Oct) C-2,3,4,5,6	
CUST	AOE/CAN 1-888-226-7277	
FLT PLN	<p>FIC London 866-WXBRIEF (Toll free within Canada) or 866-541-4104 (Toll free within Canada & USA)</p> <p>WX AUTO H24 (see COMM) ALTIMETER/WIND 519-396-4454 ltd hrs (see COMM) WxCam</p>	
SERVICES	<p>FUEL 100LL, JA-1 (FSII avbl)</p> <p>OIL All</p>	
RWY DATA	Rwy 13(127°)/31(307°) 4085x75 ASPH AGN IIIA Rwy 05(048°)/23(228°) 2083x50 ASPH AGN II RCR Opr 13-22Z†	
LIGHTING	13-(TE ME) AP, 31-(TE ME) AP, 05-(TE ME), 23-(TE ME) ARCAL-122.8 type K	
COMM	ATF UNICOM (AU) ltd hrs O/T tfc 122.8 5NM 3800 ASL AUTO 122.55	
PRO	Rgt hand circuits Rwy 31 (CAR 602.96).	
CAUTION	Migrating birds in vic May - Sep. Lakeshore area noise sensitive dur sum months. Snow removal eqpt may be on rwys as rqrd dur win months. Rdo ctl models oprg NE of hg dur sum - unsked times.	

ONTARIO

AERODROME / FACILITY DIRECTORY

KINCARDINE (SOUTH BRUCE GREY HEALTH CENTRE) ON (Heli)**CPU2**

REF	N44 11 15 W81 37 28 Adj 9°W UTC-5(4) Elev 700' A5000	
OPR	Kincardine South Bruce Grey Health Centre 519-396-3331 Cert PPR	
FLT PLN	FIC London 866-WXBRIEF (Toll free within Canada) or 866-541-4104 (Toll free within Canada & USA)	
HELI DATA	FATO/TLOF 86' x 86' ASPH Safety Area 114' x 114' Max heli overall length 57.5'	
LIGHTING	RY(LO) RF(FL)	
COMM	ATF Kincardine UNICOM ltd hrs O/T tfc 122.8 A/G 5NM of Kincardine A/D 3800 ASL ambulance dispatch 129.275	
PRO	Arr/dep 097°- 155° fr heli, slope 8% (H3), day/night use. Kincardine apt 1NM NE.	

ONTARIO

AERODROME / FACILITY DIRECTORY

KINCARDINE / SHEPHERD'S LANDING ON

CKS9

REF	N44 07 03 W81 41 54 4.5SW 9°W UTC-5(4) Elev 675' A5000	
OPR	G. Shepherd 519-832-0666 Reg Ltd hrs	
PF	C-1,2,3,4,5,6	
FLT PLN	FIC London 866-WXBRIEF (Toll free within Canada) or 866-541-4104 (Toll free within Canada & USA)	
SERVICES	S 4,5,6	
RWY DATA	Rwy 13/31 2400x70 GRASS RCR Opr Ltd win maint, soft in spring & fall.	
COMM	ATF tfc 122.8 5NM 3700 ASL	
CAUTION	Marked P-line aprx 35 AGL aprx 70' fr Thld 13. Painted & lighted twr 300 AGL 800' N of Thld 31. Lakeshore noise sensitive dur sum months.	