

---

# FLIGHT PLAN & SITE SURVEY

---

L 843-5234 DORSET MODEL AVIATORS- PAINT LAKE

May 22, 2026



**IMPORTANT NOTICE**

Please ensure you have received all required authorizations prior to flight. This Site Survey was created using RPAS Wilco. The user accepts all responsibility for the accuracy of the information.

Terms & Conditions: [rpswilco.com/#tnc](https://rpswilco.com/#tnc)

# Mission Information

L 843-5234 DORSET MODEL AVIATORS- PAINT LAKE

## FLIGHT DETAILS

Reference No:	<b>MAAC-843-5234</b>
Project Name:	<b>DORSET MODEL AVIATORS</b>
Pilot Name:	<b>MAAC</b>
Pilot Certificate:	
Mission Type:	<b>VLOS</b>
Flight Start:	<b>May 22, 2026 02:51 PM</b>
Flight End:	<b>May 22, 2026 03:51 PM</b>

## LOCATION DETAILS

Flight Address:	<b>PAINT LAKE</b>
Latitude:	<b>45° 13' 7.20" N ( 45.219 )</b>
Longitude:	<b>78° 56' 11.95" W ( -78.937 )</b>
Altitude / Radius:	<b>400 ft / 926 m ( 0.5 nm )</b>
Classification:	<b>UNCONTROLLED</b>
FIR / Contact:	<b>CZYX / 905-676-4509</b>

## REPORT CONTENTS

Site Survey • Obstacles (if available) • Nearby Aerodromes • Canadian Aviation Regulations • GFA • Aerodrome Supplements • METAR & TAF • NOTAMs • CFS





# Flight Map & MODEL Details

MISSION LOCATION SURVEY

## FLIGHT AREA MAP



## MISSION LOCATION DETAILS

ROLE	LATITUDE	LONGITUDE
 MODEL	45° 13' 7.20" N 45.219	78° 56' 11.95" W -78.937
 Pilot		
 Payload Op.		
 Observer		

# Airspace Classification

MISSION LOCATION SURVEY

## AIRSPACE MAP



## OVERLYING AIRSPACES

Class	Name	Floor	Ceiling
E	Southern Ontario Low Level Control Area f) [CAE]	3500MSL	18000MSL
E	Muskoka, ON [TA]	700AGL	18000MSL

## NEAREST AERODROMES & DISTANCE FROM OPERATION

DWIGHT (FOX POINT) (CFP2 - WATERDROME - Reg)	Lat: 45.274	Long: -79.012	8.474KM	4.576NM	NW
COMAK LANDING (CNL7 - WATERDROME - Reg)	Lat: 45.154	Long: -78.834	10.826KM	5.846NM	SE
DWIGHT (CNF8 - AERODROME - Reg)	Lat: 45.313	Long: -78.975	10.946KM	5.91NM	N

# CANADA WATER AERODROME SUPPLEMENT

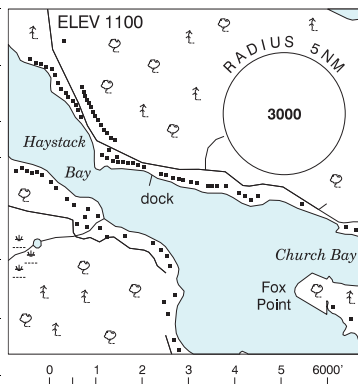
Effective 0901Z 19 March 2026 to 0901Z 18 February 2027

AERODROME/FACILITY DIRECTORY B47

## DWIGHT (FOX POINT) ON

CFP2

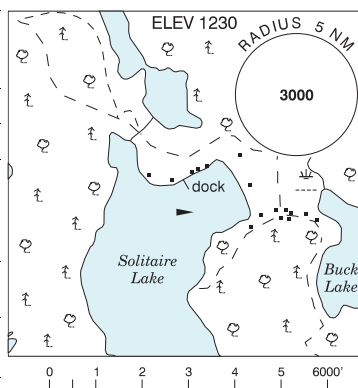
<b>REF</b>	N45 16 26 W79 00 43 Adj 12°W UTC-5(4) Elev 1100' A5000
<b>OPR</b>	Dr. Gary Magee 647-802- 4107 (text or call) Reg
<b>PF</b>	C-1,2,5 D-3,4,6
<b>FLT PLN</b>	<b>FIG</b> London 866-WXBRIEF (Toll free within Canada) or 866-541-4104 (Toll free within Canada & USA)
<b>SERVICES</b>	<b>S</b> 7
<b>A/D DATA</b>	Open water mid Apr-Dec. Dock depth 4', sandy bottom.
<b>COMM</b>	<b>ATF</b> tfc 123.2 5NM 4100 ASL
<b>CAUTION</b>	Lgt'd tower 300 AGL lct'd 0.25NM N of A/D.



## DWIGHT / LIMBERLOST FOREST ON

CLL4

<b>REF</b>	N45 23 50 W79 00 24 4NNE 11°W (2020) UTC-5(4) Elev 1230' A5000
<b>OPR</b>	G. Cockwell 705-635-1989 Reg PPR
<b>PF</b>	B-5 D-2,3,4
<b>FLT PLN</b>	<b>FIG</b> London 866-WXBRIEF (Toll free within Canada) or 866-541-4104 (Toll free within Canada & USA)
<b>A/D DATA</b>	Open water May 15-Nov 1. Dock W of sand beach. Ski planes Dec 20-Mar 15.
<b>COMM</b>	<b>ATF</b> tfc 123.2 5NM 4300 ASL
<b>CAUTION</b>	Lgt twr 1840 ASL (345 AGL) aprx 1.3NM S. Lgt twr 1880 ASL (331 AGL) aprx 1.3NM SSE. Marked underwater obst S of beach. Windssock avbl Dec 20-Mar 15 only.



# CANADA WATER AERODROME SUPPLEMENT

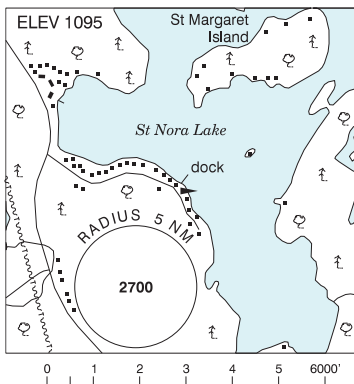
Effective 0901Z 19 March 2026 to 0901Z 18 February 2027

## B224 AERODROME/FACILITY DIRECTORY

### ST. NORA LAKE / COMAK LANDING ON

CNL7

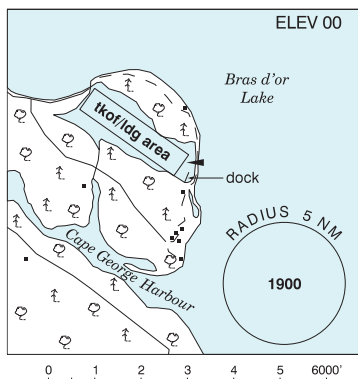
<b>REF</b>	N45 09 13 W78 50 02 6SSE Dorset 11°W (2024) UTC-5(4) Elev 1095' A5000
<b>OPR</b>	Brian Bissell 519-918-0044 Reg PPR
<b>FLT PLN</b>	<b>FIC</b> London 866-WXBRIEF (Toll free within Canada) or 866-541-4104 (Toll free within Canada & USA)
<b>A/D DATA</b>	Open water May 1-Oct 30.
<b>DOCKS</b>	Floating dock 10'x20
<b>COMM</b>	<b>ATF</b> tfc 123.2 5NM 4100 ASL
<b>CAUTION</b>	Hi Terrain. Boat tfc.



### ST. PETER'S / CAPE GEORGE NS

CCG6

<b>REF</b>	N45 43 50 W60 48 38 5.2NE 18°W (2017) UTC-4(3) Elev 00' A5003
<b>OPR</b>	Michael Schinzig 902-535-2627 or 902-577-9304 Reg
<b>PF</b>	B-1 C-2,4,5
<b>FLT PLN</b>	<b>FIC</b> London 866-WXBRIEF (Toll free within Canada) or 866-541-4104 (Toll free within Canada & USA) <b>ACC</b> (IFR only) Moncton 506-867-7177 or 866-480-8200
<b>SERVICES</b>	<b>S</b> 7
<b>A/D DATA</b>	Open water Apr-Nov. Gravel/sand bottom. Dock & ramp.
<b>COMM</b>	<b>ATF</b> tfc 123.2 5NM 3000 ASL



## ONTARIO

## AERODROME / FACILITY DIRECTORY

## DWIGHT ON

CNF8

<b>REF</b>	N45 18 48 W78 58 30 2SE 12°W UTC-5(4) Elev 1100' A5000
<b>OPR</b>	Lori Boothby 705-635-2297, 705-787-8363 Reg PPR
<b>PF</b>	B-1 C-2,5 D-3,4,6
<b>FLT PLN</b>	<b>FIC</b> London 866-WXBRIEF (Toll free within Canada) or 866-541-4104 (Toll free within Canada & USA)
<b>RWY DATA</b>	Rwy 02(021°)/20(201°) 2633x200 GRASS Rwy 09(094°)/27(274°) 3265x200 GRASS
<b>RCR</b>	No win maint
<b>COMM</b>	<b>ATF</b> tfc 123.2 5NM 4000 ASL
<b>CAUTION</b>	Trees 20 AGL 100' fr centreline Rwy 02/20 and 09/27.

