
FLIGHT PLAN & SITE SURVEY

L 843-5235 DORSET MODEL AVIATORS- MINDEN BAY,
KAWAGAMA LAKE

May 22, 2026



IMPORTANT NOTICE

Please ensure you have received all required authorizations prior to flight. This Site Survey was created using RPAS Wilco. The user accepts all responsibility for the accuracy of the information.

Terms & Conditions: rpswilco.com/#tnc

Mission Information

L 843-5235 DORSET MODEL AVIATORS- MINDEN BAY, KAWAGAMA LAKE

FLIGHT DETAILS

Reference No:	MAAC-843-5235
Project Name:	DORSET MODEL AVIATORS
Pilot Name:	MAAC
Pilot Certificate:	
Mission Type:	VLOS
Flight Start:	May 22, 2026 02:51 PM
Flight End:	May 22, 2026 03:51 PM

LOCATION DETAILS

Flight Address:	MINDEN BAY, KAWAGAMA LAKE
Latitude:	45° 15' 9.40" N (45.253)
Longitude:	78° 48' 4.60" W (-78.801)
Altitude / Radius:	400 ft / 926 m (0.5 nm)
Classification:	UNCONTROLLED
FIR / Contact:	CZYZ / 905-676-4509

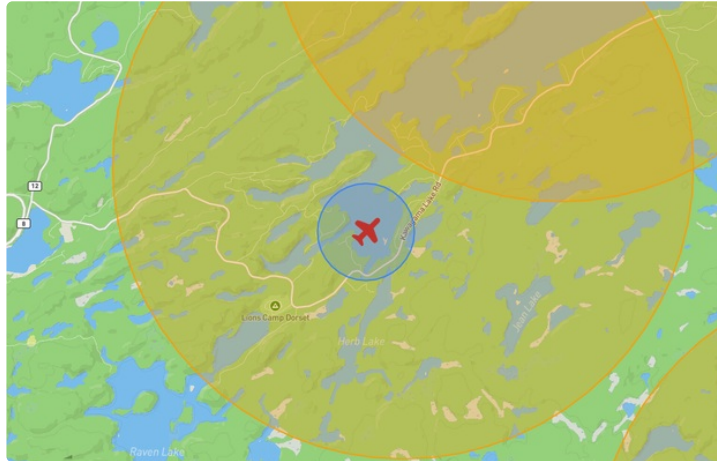
REPORT CONTENTS

Site Survey • Obstacles (if available) • Nearby Aerodromes • Canadian Aviation Regulations • GFA • Aerodrome Supplements • METAR & TAF • NOTAMs • CFS





Flight Map & MODEL Details

MISSION LOCATION SURVEY

FLIGHT AREA MAP



MISSION LOCATION DETAILS

ROLE	LATITUDE	LONGITUDE
 MODEL	45° 15' 9.40" N 45.253	78° 48' 4.60" W -78.801
 Pilot		
 Payload Op.		
 Observer		

Airspace Classification

MISSION LOCATION SURVEY

AIRSPACE MAP



OVERLYING AIRSPACES

Class	Name	Floor	Ceiling
E	Southern Ontario Low Level Control Area f) [CAE]	3500MSL	18000MSL
E	T723 Fixed RNAV Route	2200AGL	18000MSL

NEAREST AERODROMES & DISTANCE FROM OPERATION

KAWAGAMA LAKE (SOUTH) (CDK3 - WATERDROME - Reg)	Lat: 45.264	Long: -78.792	1.441KM	0.778NM	NE
AVERELL'S COVE (CAC5 - WATERDROME - Reg)	Lat: 45.308	Long: -78.754	7.194KM	3.884NM	NE
COMAK LANDING (CNL7 - WATERDROME - Reg)	Lat: 45.154	Long: -78.834	11.301KM	6.102NM	S

CANADA WATER AERODROME SUPPLEMENT

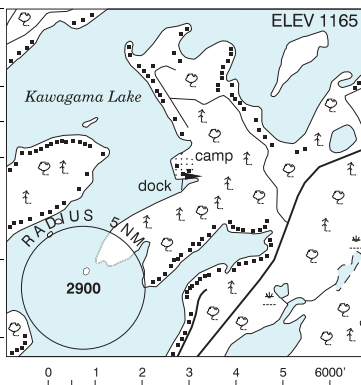
Effective 0901Z 19 March 2026 to 0901Z 18 February 2027

AERODROME/FACILITY DIRECTORY B45

DORSET / KAWAGAMA LAKE (SOUTH) ON

CDK3

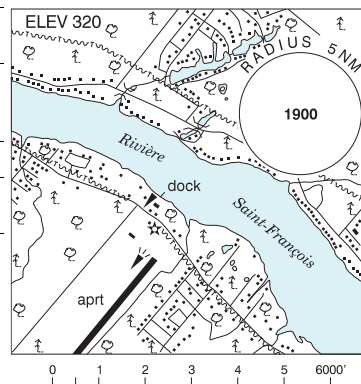
REF	N45 15 50 W78 47 32 4.5ENE 11°W (2012) UTC-5(4) Elev 1165' A5000
OPR	Mike Wiebe 905-520-8500 Reg PPR
PF	C-1,2 D-4,5
FLT PLN	FIG London 866-WXBRIEF (Toll free within Canada) or 866-541-4104 (Toll free within Canada & USA)
A/D DATA	Open water May-Nov. Water depth min 4' at dock. Sand beach in front, and on north side of bay behind dock.
COMM	ATF tfc 123.2 5NM 4200 ASL
CAUTION	Wind from NW may bring downdrafts across nearby hill. Numerous watercraft Jul-Aug. Windssock may not indicate east winds accurately



DRUMMONDVILLE QC

CSA7

REF	N45 51 16 W72 23 22 4E 15°W (2013) UTC-5(4) Elev 320' A5002
OPR	DE (Drummond Économique) Aéroport Drummondville 819-472-1011 Reg PPR
PF	B-1 C-2,3,4,5,7,8
CUST	AOE/15/SEAPL 888-226-7277 1330-2130Z± Mon-Fri exc hols
FLT PLN	(bil) FIG Québec 866-GOMÉTÉO or 866-WXBRIEF (Toll free within Canada) or 866-541-4105 (Toll free within Canada & USA) ACC Montréal 800-633-1353 WX AUTO 819-850-0624 H24 (see COMM)
SERVICES	FUEL 100LL, JA PN only OIL 80, 100, 15W50 S 2,5
A/D DATA	Open water May-mid Nov. Depth 4', sand bottom. Ramp.
COMM	(bil) MF UNICOM ltd hrs O/T tfc 122.8 5NM 3400 ASL (CAR 602.98) AUTO 122.55
PRO	Land A/D adj, acft at low alt over the river.
CAUTION	P-line crossing 533 ASL 3NM SE.



CANADA WATER AERODROME SUPPLEMENT

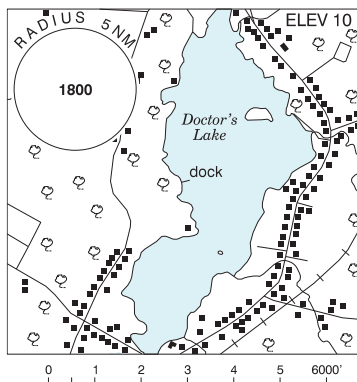
Effective 0901Z 19 March 2026 to 0901Z 18 February 2027

B44 AERODROME/FACILITY DIRECTORY

DOCTOR'S LAKE WEST NS

CDL6

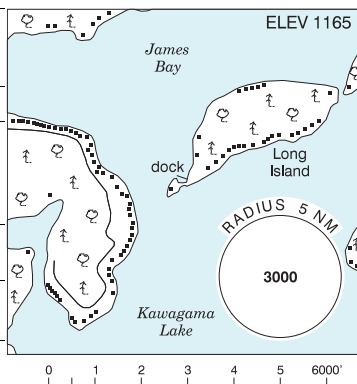
REF	N43 53 04 W66 06 09 1.0NW 17°W (2014) UTC-4(3) Elev 10' A5003
OPR	David Arenburg 902-742-7437 902-749-8547 Reg PN
PF	B-1, C-2,3,4,5,6
FLT PLN	FIG London 866-WXBRIEF (Toll free within Canada) or 866-541-4104 (Toll free within Canada & USA) ACC (IFR only) Moncton 506-867-7177 or 866-480-8200.
A/D DATA	Open water Apr-Dec min water depth 3' at dock
COMM	RCO London rdo 123.55 (FISE) MF UNICOM (AU) 123.0 5NM centred on Yarmouth land A/D 3.6NM SSE 3100 ASL (CAR 602.98) PAL Moncton Ctr (Yarmouth) 123.9 368.5
CAUTION	Lgt'd twrs in vicinity E & N up to 734 ASL (564 AGL)



DORSET / AVERELL'S COVE ON

CAC5

REF	N45 18 29 W78 45 14 7ENE 11°W (2023) UTC-5(4) Elev 1165' A5000
OPR	Hans Veit 647-223-2640 Reg PPR
FLT PLN	FIG London 866-WXBRIEF (Toll free within Canada) or 866-541-4104 (Toll free within Canada & USA)
A/D DATA	Open water Apr-Dec. Depth 3' at dock. Island, no road access.
COMM	ATF tfc 123.2 3NM 4200 ASL
CAUTION	Hi terrain N of AD. Stump in water, marked 30' fr end of dock. Strong winds may cause downdrafts off hills.



CANADA WATER AERODROME SUPPLEMENT

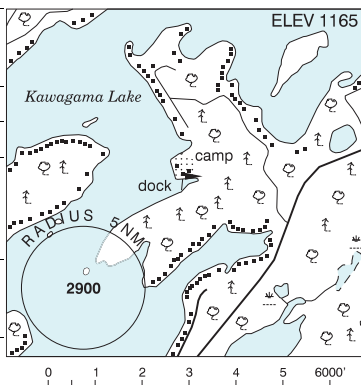
Effective 0901Z 19 March 2026 to 0901Z 18 February 2027

AERODROME/FACILITY DIRECTORY B45

DORSET / KAWAGAMA LAKE (SOUTH) ON

CDK3

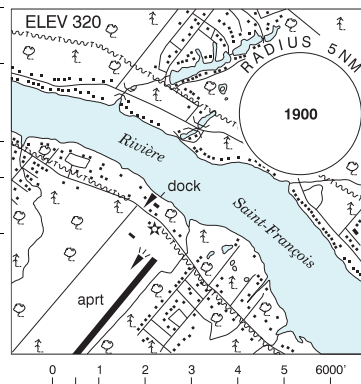
REF	N45 15 50 W78 47 32 4.5ENE 11°W (2012) UTC-5(4) Elev 1165' A5000
OPR	Mike Wiebe 905-520-8500 Reg PPR
PF	C-1,2 D-4,5
FLT PLN	FIG London 866-WXBRIEF (Toll free within Canada) or 866-541-4104 (Toll free within Canada & USA)
A/D DATA	Open water May-Nov. Water depth min 4' at dock. Sand beach in front, and on north side of bay behind dock.
COMM	ATF tfc 123.2 5NM 4200 ASL
CAUTION	Wind from NW may bring downdrafts across nearby hill. Numerous watercraft Jul-Aug. Windssock may not indicate east winds accurately



DRUMMONDVILLE QC

CSA7

REF	N45 51 16 W72 23 22 4E 15°W (2013) UTC-5(4) Elev 320' A5002
OPR	DE (Drummond Économique) Aéroport Drummondville 819-472-1011 Reg PPR
PF	B-1 C-2,3,4,5,7,8
CUST	AOE/15/SEAPL 888-226-7277 1330-2130Z± Mon-Fri exc hols
FLT PLN	FIG (bil) Québec 866-GOMÉTÉO or 866-WXBRIEF (Toll free within Canada) or 866-541-4105 (Toll free within Canada & USA) ACC Montréal 800-633-1353 WX AUTO 819-850-0624 H24 (see COMM)
SERVICES	FUEL 100LL, JA PN only OIL 80, 100, 15W50 S 2,5
A/D DATA	Open water May-mid Nov. Depth 4', sand bottom. Ramp.
COMM	MF (bil) UNICOM ltd hrs O/T tfc 122.8 5NM 3400 ASL (CAR 602.98) AUTO 122.55
PRO	Land A/D adj, acft at low alt over the river.
CAUTION	P-line crossing 533 ASL 3NM SE.



CANADA WATER AERODROME SUPPLEMENT

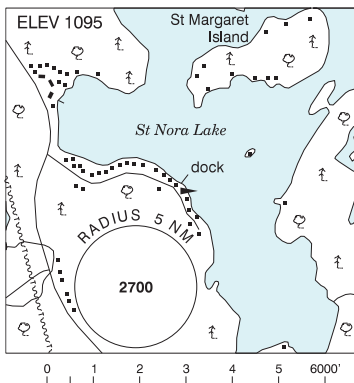
Effective 0901Z 19 March 2026 to 0901Z 18 February 2027

B224 AERODROME/FACILITY DIRECTORY

ST. NORA LAKE / COMAK LANDING ON

CNL7

REF	N45 09 13 W78 50 02 6SSE Dorset 11°W (2024) UTC-5(4) Elev 1095' A5000
OPR	Brian Bissell 519-918-0044 Reg PPR
FLT PLN	FIC London 866-WXBRIEF (Toll free within Canada) or 866-541-4104 (Toll free within Canada & USA)
A/D DATA	Open water May 1-Oct 30.
DOCKS	Floating dock 10'x20
COMM	ATF tfc 123.2 5NM 4100 ASL
CAUTION	Hi Terrain. Boat tfc.



ST. PETER'S / CAPE GEORGE NS

CCG6

REF	N45 43 50 W60 48 38 5.2NE 18°W (2017) UTC-4(3) Elev 00' A5003
OPR	Michael Schinzig 902-535-2627 or 902-577-9304 Reg
PF	B-1 C-2,4,5
FLT PLN	FIC London 866-WXBRIEF (Toll free within Canada) or 866-541-4104 (Toll free within Canada & USA) ACC (IFR only) Moncton 506-867-7177 or 866-480-8200
SERVICES	S 7
A/D DATA	Open water Apr-Nov. Gravel/sand bottom. Dock & ramp.
COMM	ATF tfc 123.2 5NM 3000 ASL

