

---

# FLIGHT PLAN & SITE SURVEY

---

M 837-5374 PFISTERER FLYERS- PFISTERER FLYERS

May 22, 2026



**IMPORTANT NOTICE**

Please ensure you have received all required authorizations prior to flight. This Site Survey was created using RPAS Wilco. The user accepts all responsibility for the accuracy of the information.

Terms & Conditions: [rpaswilco.com/#tnc](https://rpaswilco.com/#tnc)

# Mission Information

M 837-5374 PFISTERER FLYERS- PFISTERER FLYERS

## FLIGHT DETAILS

Reference No:	<b>MAAC-837-5374</b>
Project Name:	<b>PFISTERER FLYERS</b>
Pilot Name:	<b>MAAC</b>
Pilot Certificate:	
Mission Type:	<b>VLOS</b>
Flight Start:	<b>May 22, 2026 02:54 PM</b>
Flight End:	<b>May 22, 2026 03:54 PM</b>

## LOCATION DETAILS

Flight Address:	<b>PFISTERER FLYERS</b>
Latitude:	<b>42° 17' 22.60" N ( 42.29 )</b>
Longitude:	<b>82° 40' 26.49" W ( -82.674 )</b>
Altitude / Radius:	<b>400 ft / 926 m ( 0.5 nm )</b>
Classification:	<b>UNCONTROLLED</b>
FIR / Contact:	<b>CZYX / 905-676-4509</b>

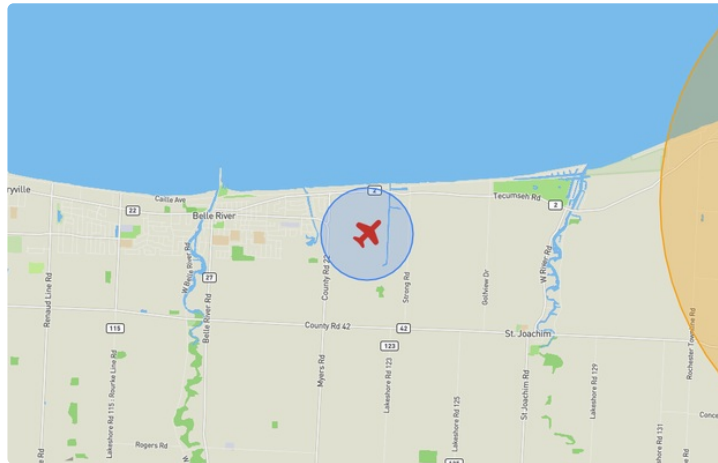
## REPORT CONTENTS

Site Survey • Obstacles (if available) • Nearby Aerodromes • Canadian Aviation Regulations • GFA • Aerodrome Supplements • METAR & TAF • NOTAMs • CFS





# Flight Map & MODEL Details

MISSION LOCATION SURVEY

## FLIGHT AREA MAP



## MISSION LOCATION DETAILS

ROLE	LATITUDE	LONGITUDE
 MODEL	42° 17' 22.60" N 42.29	82° 40' 26.49" W -82.674
 Pilot		
 Payload Op.		
 Observer		

# Airspace Classification

MISSION LOCATION SURVEY

## AIRSPACE MAP



## OVERLYING AIRSPACES

Class	Name	Floor	Ceiling
D	Windsor, ON b) [CZ]	700AGL	3000MSL
D	Windsor, ON a) [CZ]	SFC	700GND
C	Toronto, ON b) [TCA]	4000MSL	6000MSL
C	Toronto, ON c) [TCA]	6000MSL	10000MSL
E	Windsor, ON [TA]	700AGL	18000MSL

## NEAREST AERODROMES & DISTANCE FROM OPERATION

STONEY POINT (LE CUNFF) (CRML - AERODROME - Reg)	Lat: 42.296	Long: -82.535	11.454KM	6.185NM	E
BILLING AIRSTRIP (CEB8 - AERODROME - Reg)	Lat: 42.187	Long: -82.782	14.504KM	7.832NM	SW
COTTAM (CRB2 - AERODROME - Reg)	Lat: 42.14	Long: -82.653	16.728KM	9.032NM	S

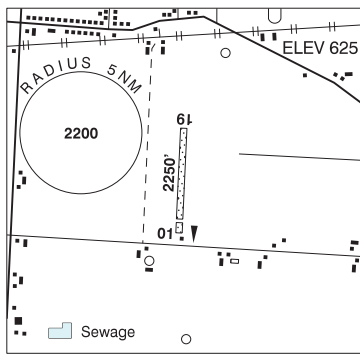
**ONTARIO**

**AERODROME / FACILITY DIRECTORY**

**STONEY POINT (LE CUNFF) ON**

**CRML**

<b>REF</b>	N42 17 44 W82 32 06 Adj SE 7°W UTC-5(4) Elev 625' A5000
<b>OPR</b>	Armel Le Cunff 519-798-3286 Reg PPR
<b>PF</b>	C-1,2 D-3,4,5,6
<b>FLT PLN</b>	<b>FIC</b> London 866-WXBRIEF (Toll free within Canada) or 866-541-4104 (Toll free within Canada & USA)
<b>RWY DATA</b>	Rwy 01/19 2250x50 GRASS Thld 01 displ 250'
	<b>RCR</b> Opr Ltd win maint Rwy soft when wet
<b>COMM</b>	<b>ATF</b> tfc 122.9 5NM 3600 ASL



**CAUTION** Bldgs & unmarked twr aprx 40 AGL aprx 600' fr Thld 01. Trees on apch to Rwy 01. Cultivated fields at both edges of Rwy 01/19. Marked wires 550' S Thld 01 40 AGL.

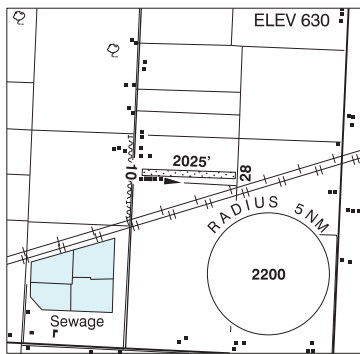
**ONTARIO**

**AERODROME / FACILITY DIRECTORY**

**ESSEX / BILLING AIRSTRIP ON**

**CEB8**

<b>REF</b>	N42 11 12 W82 46 56 1.9E 7°W UTC-5(4) Elev 630' A5000
<b>OPR</b>	Pam/Erik Billing 519-723-4479 Reg PN
<b>PF</b>	B-1,2 C-3 D-4,6
<b>FLT PLN</b>	<b>FIC</b> London 866-WXBRIEF (Toll free within Canada) or 866-541-4104 (Toll free within Canada & USA)
<b>SERVICES</b>	<b>FUEL</b> 100LL (D) Emerg only <b>OIL</b> 100 Emerg only <b>S</b> 5
<b>RWY DATA</b>	Rwy 10(099°)/28(279°) 2025x100 GRASS
<b>RCR</b>	Opr Ltd win maint. Rwy may be soft when wet.
<b>CAUTION</b>	Water lagoons 1500' SW of Thld 10, possible bird hazard. Ditch at Thld 28. Hydro wires along road near Thld 10. Wind turbine 0.5NM SW of Thld 10 1017 ASL (394 AGL). Numerous wind turbines in vic.



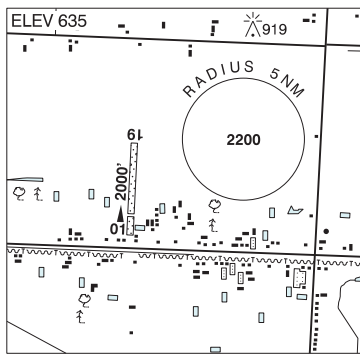
**ONTARIO**

**AERODROME / FACILITY DIRECTORY**

**COTTAM ON**

**CRB2**

<b>REF</b>	N42 08 24 W82 39 10 4E 7°W UTC-5(4) Elev 635' A5000
<b>OPR</b>	R. I. Bell 519-839-4369 Reg PPR
<b>PF</b>	C-1,2 D-3,4,5,6
<b>FLT PLN</b>	
<b>FIC</b>	London 866-WXBRIEF (Toll free within Canada) or 866-541-4104 (Toll free within Canada & USA)
<b>RWY DATA</b>	Rwy 01/19 2000x60 GRASS Thld 01 displ 400'
<b>RCR</b>	Opr Ltd win maint
<b>COMM</b>	
<b>ATF</b>	tfc 122.9 5NM 3600 ASL



<b>PRO</b>	Pilots are requested to avoid flt below 2000 ASL when flying over the Jack Miner Bird Sanctuary (Kingsville, Ont N42 04 W82 45) & over Point Pelee National Park.
<b>CAUTION</b>	Bldgs & unmarked poles aprx 400' fr Thld 01. Ditch adj E Thld 01 & 19. Trees on apch to Rwy 01. Cultivated fields at both edges of Rwy 01/19.