
FLIGHT PLAN & SITE SURVEY

M 883-5397 THE 519 GIANTS- 519 GIANTS FIELD

May 22, 2026



IMPORTANT NOTICE

Please ensure you have received all required authorizations prior to flight. This Site Survey was created using RPAS Wilco. The user accepts all responsibility for the accuracy of the information.

Terms & Conditions: rpaswilco.com/#tnc

Mission Information

M 883-5397 THE 519 GIANTS- 519 GIANTS FIELD

FLIGHT DETAILS

Reference No:	MAAC-883-5397
Project Name:	THE 519 GIANTS
Pilot Name:	MAAC
Pilot Certificate:	
Mission Type:	VLOS
Flight Start:	May 22, 2026 02:54 PM
Flight End:	May 22, 2026 03:54 PM

LOCATION DETAILS

Flight Address:	519 GIANTS FIELD
Latitude:	42° 41' 11.87" N (42.687)
Longitude:	81° 49' 50.12" W (-81.831)
Altitude / Radius:	400 ft / 926 m (0.5 nm)
Classification:	UNCONTROLLED
FIR / Contact:	CZYZ / 905-676-4509

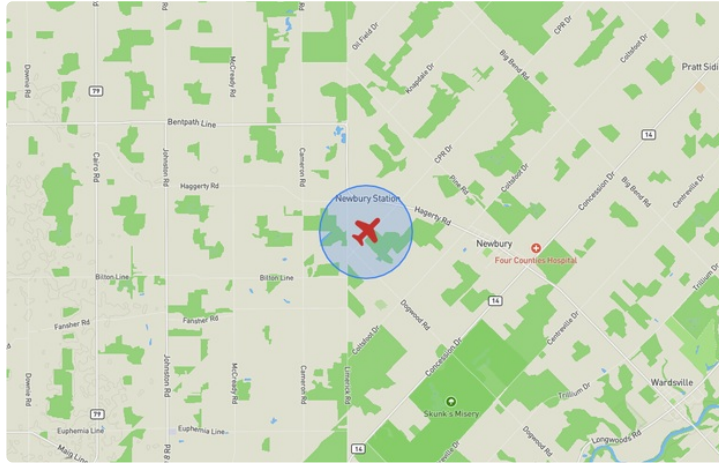
REPORT CONTENTS

Site Survey • Obstacles (if available) • Nearby Aerodromes • Canadian Aviation Regulations • GFA • Aerodrome Supplements • METAR & TAF • NOTAMs • CFS





Flight Map & MODEL Details

MISSION LOCATION SURVEY

FLIGHT AREA MAP



MISSION LOCATION DETAILS

ROLE	LATITUDE	LONGITUDE
 MODEL	42° 41' 11.87" N 42.687	81° 49' 50.12" W -81.831
 Pilot		
 Payload Op.		
 Observer		

Airspace Classification

MISSION LOCATION SURVEY

AIRSPACE MAP



OVERLYING AIRSPACES

No Airspace Info Available

NEAREST AERODROMES & DISTANCE FROM OPERATION

HIGHGATE (CNA2 - AERODROME - Reg)	Lat: 42.554	Long: -81.803	14.87KM	8.029NM	S
PINDER AIRFIELD (CPN2 - AERODROME - Reg)	Lat: 42.572	Long: -81.7	16.622KM	8.975NM	SE
MELBOURNE (CNM2 - AERODROME - Reg)	Lat: 42.824	Long: -81.549	27.639KM	14.924NM	NE

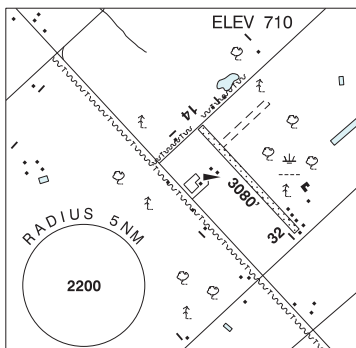
ONTARIO

AERODROME / FACILITY DIRECTORY

HIGHGATE ON

CNA2

REF	N42 33 16 W81 48 11 5N 8°W UTC-5(4) Elev 710' A5000
OPR	P. Spence 519-360-6578 Reg PPR
PF	C-1,2,4,5 D-3,6
FLT PLN	
FIC	London 866-WXBRIEF (Toll free within Canada) or 866-541-4104 (Toll free within Canada & USA)
RWY DATA	Rwy 14/32 3080x80 GRASS
RCR	Opr Ltd win maint. Rwy soft when wet.
COMM	
ATF	tfc 123.2 5NM 3700 ASL
CAUTION	Trees 30 AGL aprx 100' fr Thld 32. P-line buried aprx 480' fr Thld 14. Line of trees 40 AGL 75' NE Rwy 14/32. Trees 35 AGL on apch to Rwy 32. Cultivated fields at edges of all rwys.



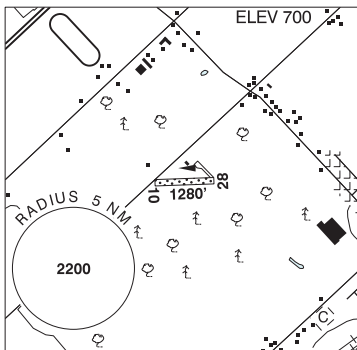
ONTARIO

AERODROME / FACILITY DIRECTORY

RODNEY / PINDER AIRFIELD ON

CPN2

REF	N42 34 19 W81 42 01 Adj WNW 8°W (2023) UTC-5(4) Elev 700' A5000
OPR	Bryan Pinder 519-785-2097 Reg PN
PF	C-1,2,4,5,7,8 D-3,6
FLT PLN	
FIC	London 866-WXBRIEF (Toll free within Canada) or 866-541-4104 (Toll free within Canada & USA)
SERVICES	
S	2,4,5,6
RWY DATA	Rwy 10(096°)/28(276°) 1280x65 GRASS
RCR	Opr No win maint. Soft when wet.
COMM	
ATF	tfc 123.2 5NM 3700 ASL
CAUTION	Cultivated field both sides of rwy. Road on apch to Rwy 10.



ONTARIO

AERODROME / FACILITY DIRECTORY

MELBOURNE ON

CNM2

REF	N42 49 27 W81 32 55 Adj NE 8°W UTC-5(4) Elev 735' A5000	
OPR	B. Carruthers 519-289-5961/5837 Reg PPR	
PF	C-1,2,5 D-3,4,6	
FLT PLN	FIC London 866-WXBRIEF (Toll free within Canada) or 866-541-4104 (Toll free within Canada & USA)	
SERVICES	S 4,5	
RWY DATA	Rwy 14/32 1800x50 GRASS RCR Opr Ltd win maint. Rwy may be soft when wet.	
COMM	ATF tfc 123.2 5NM 3700 ASL	
CAUTION	Hi tension hydro twr (200-250 AGL) & P-lines aprx 1000' S of Thld 32 running SE. P-line 30 AGL aprx 50' fr Thld 32. Fence 5' high at N end. Cultivated fields at both edges of Rwy 14/32. Silo adj E to Rwy 14/32 within 100' of rwy centreline. Rwy surface uneven.	