FLIGHT PLAN & SITE SURVEY

K 910-5512 MACKLIN RC FLYING CLUB- MACKLIN AIRPORT

May 22, 2026

IMPORTANT NOTICE

Please ensure you have received all required authorizations prior to flight. This Site Survey was created using RPAS Wilco. The user accepts all responsibility for the accuracy of the information.

Terms & Conditions: rpaswilco.com/#tnc

Mission Information

K 910-5512 MACKLIN RC FLYING CLUB- MACKLIN AIRPORT

FLIGHT DETAILS

Reference No:	**MAAC-910-5512**
Project Name:	**MACKLIN RC FLYING CLUB**
Pilot Name:	**MAAC**
Pilot Certificate:	
Mission Type:	**VLOS**
Flight Start:	**May 22, 2026 12:56 PM**
Flight End:	**May 22, 2026 01:56 PM**

LOCATION DETAILS

Flight Address:	**MACKLIN AIRPORT**
Latitude:	**52° 20' 44.60" N (52.346)**
Longitude:	**109° 55' 30.08" W (-109.925)**
Altitude / Radius:	**400 ft / 926 m (0.5 nm)**
Classification:	**UNCONTROLLED**
FIR / Contact:	**CZWG / 204-983-8338**

REPORT CONTENTS

Site Survey • Obstacles (if available) • Nearby Aerodromes • Canadian Aviation Regulations • GFA • Aerodrome Supplements • METAR & TAF • NOTAMs • CFS

Flight Map & MODEL Details

MISSION LOCATION SURVEY

FLIGHT AREA MAP

MISSION LOCATION DETAILS

ROLE	LATITUDE	LONGITUDE
MODEL	52° 20' 44.60" N 52.346	109° 55' 30.08" W -109.925
Pilot		
Payload Op.		
Observer		

Airspace Classification

MISSION LOCATION SURVEY

AIRSPACE MAP

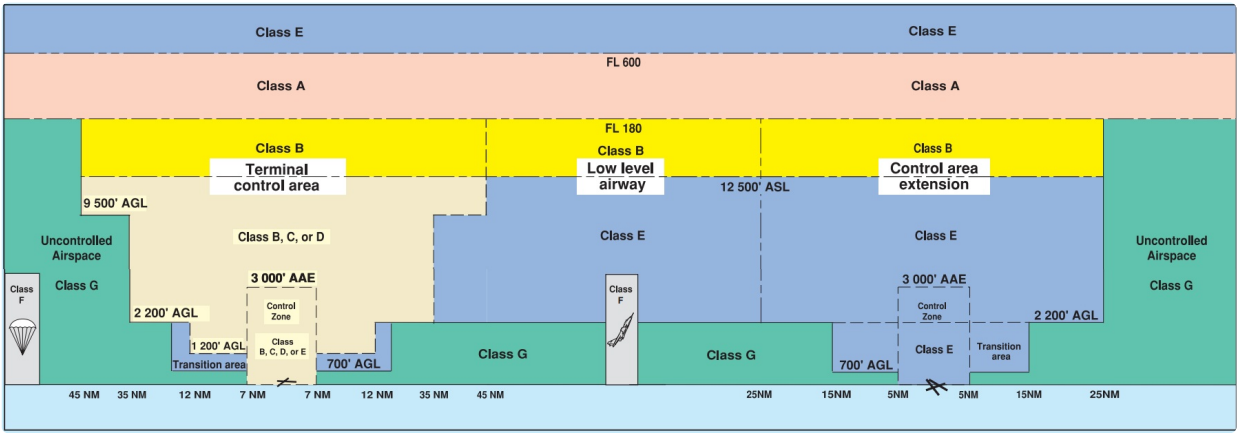

OVERLYING AIRSPACES

No Airspace Info Available

NEAREST AERODROMES & DISTANCE FROM OPERATION

MACKLIN (CJJ8 - AERODROME - Reg)	Lat: 52.343	Long: -109.919	0.53KM	0.286NM	SE
PROVOST (CEH6 - AERODROME - Reg)	Lat: 52.337	Long: -110.278	23.983KM	12.95NM	W
LUSELAND (CJR2 - AERODROME - Reg)	Lat: 52.069	Long: -109.375	48.46KM	26.166NM	SE

MACKLIN SK CJJ8

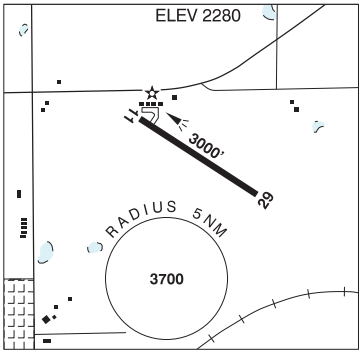

REF	N52 20 34 W109 55 08 1NE 13°E (2013) UTC-6 Elev 2280´ A5015 LO2
OPR	Rural Muni # 382 306-753-2075/7462/2744 Reg
PF	A-1 C-2,3,4,5,6
FLT PLN **FIC**	Edmonton 866-WXBRIEF (Toll free within Canada) or 866-541-4102 (Toll free within Canada & USA)
SERVICES **S**	For svcg 306-753-2075/7462 4,5,6
RWY DATA **RCR**	Rwy 11(110°)/29(290°) 3000x75 ASPH Lorne Kohlman or Michael Wiens 780-753-0641 306-753-7462/2744 Ltd win maint
LIGHTING	11-(TE LO), 29-(TE LO) ARCAL-123.2 type K
COMM **ATF**	tfc 123.2 5NM 5300 ASL
CAUTION	Model acft activity Apr 1-Oct 31

PROVOST AB CEH6

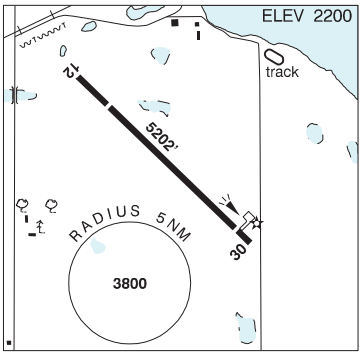

REF	N52 20 15 W110 16 40 1S 13°E (2015) UTC-7(6) Elev 2200´ A5015 LO2 CAP
OPR	Municipal District of Provost 780-753-2434 Reg
PF	B-1 D-2,3,4,5,6
FLT PLN **FIC** **ACC**	 Edmonton 866-WXBRIEF (Toll free within Canada) or 866-541-4102 (Toll free within Canada & USA) Edmonton IFR 888-358-7526
SERVICES **FUEL** **S**	 100LL (self-serve, debit/credit cards with 4-digit PIN rqrd) 4,5,6
RWY DATA **RCR**	Rwy 12(121°)/30(301°) 5202x75 ASPH Rwy 30 down 0.44% Thld 12 displ 874´. Thld 30 displ 384´ AGN IIIA Opr 1530-2330Z‡ O/T 780-753-2168/2434 Ltd maint
LIGHTING	12-(TE ME), 30-(TE ME) ARCAL-122.8 type K
COMM **ATF**	 UNICOM ltd hrs O/T tfc 122.8 5NM 5200 ASL
CAUTION	Lgtd twr 417 AGL aprx 3.5NM SW A/D.

LUSELAND SK CJR2

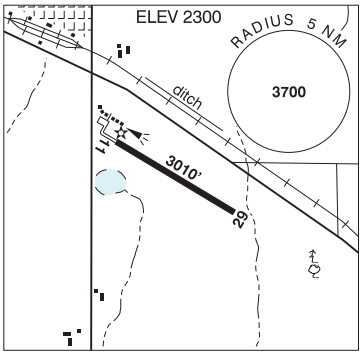

REF	N52 04 10 W109 22 30 Adj SE 12°E (2018) UTC-6 Elev 2300´ A5006 A5015 LO2 CAP
OPR	Town 306-372-4218 Fax 306-372-4700 Reg
PF	B-1 C-2,3,5
FLT PLN FIC	Edmonton 866-WXBRIEF (Toll free within Canada) or 866-541-4102 (Toll free within Canada & USA)
SERVICES S	PN, for svcg ctc opr 15-23Z Mon-Fri 4,5,6
RWY DATA RCR	Rwy 11(109)/29(289) 3010x75 ASPH Rwy 11 down 0.83%. AGN IIIA Opr Ltd win maint
LIGHTING	11-(TE LO), 29-(TE LO) ARCAL-123.2 type J
COMM ATF	tfc 123.2 5NM 5300 ASL
PRO	Rgt hand circuits Rwy 11 (CAR 602.96).