
FLIGHT PLAN & SITE SURVEY

D 576-5567 SAINTS R/C FLYING CLUB- DUFF'S FIELD

May 22, 2026



IMPORTANT NOTICE

Please ensure you have received all required authorizations prior to flight. This Site Survey was created using RPAS Wilco. The user accepts all responsibility for the accuracy of the information.

Terms & Conditions: rpaswilco.com/#tnc

Mission Information

D 576-5567 SAINTS R/C FLYING CLUB- DUFF'S FIELD

FLIGHT DETAILS

Reference No:	MAAC-576-5567
Project Name:	SAINTS R/C FLYING CLUB
Pilot Name:	MAAC
Pilot Certificate:	
Mission Type:	VLOS
Flight Start:	May 22, 2026 01:58 PM
Flight End:	May 22, 2026 02:58 PM

LOCATION DETAILS

Flight Address:	DUFF'S FIELD
Latitude:	49° 58' 27.71" N (49.974)
Longitude:	96° 58' 49.78" W (-96.98)
Altitude / Radius:	400 ft / 926 m (0.5 nm)
Classification:	UNCONTROLLED
FIR / Contact:	CZWG / 204-983-8338

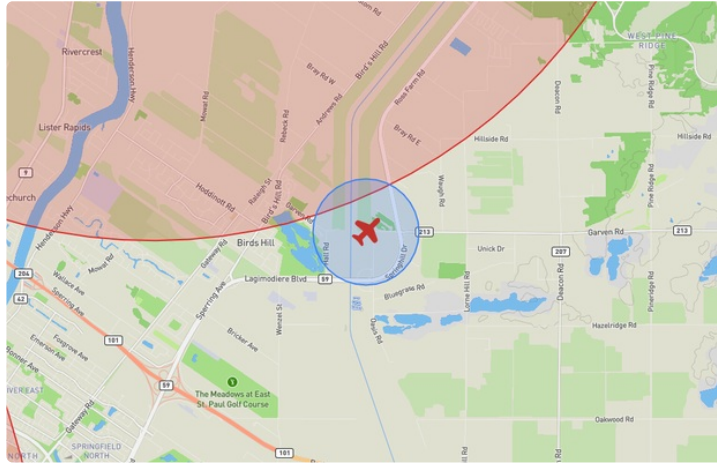
REPORT CONTENTS

Site Survey • Obstacles (if available) • Nearby Aerodromes • Canadian Aviation Regulations • GFA • Aerodrome Supplements • METAR & TAF • NOTAMS • CFS





Flight Map & MODEL Details

MISSION LOCATION SURVEY

FLIGHT AREA MAP



MISSION LOCATION DETAILS

ROLE	LATITUDE	LONGITUDE
 MODEL	49° 58' 27.71" N 49.974	96° 58' 49.78" W -96.98
 Pilot		
 Payload Op.		
 Observer		

Airspace Classification

MISSION LOCATION SURVEY

AIRSPACE MAP



OVERLYING AIRSPACES

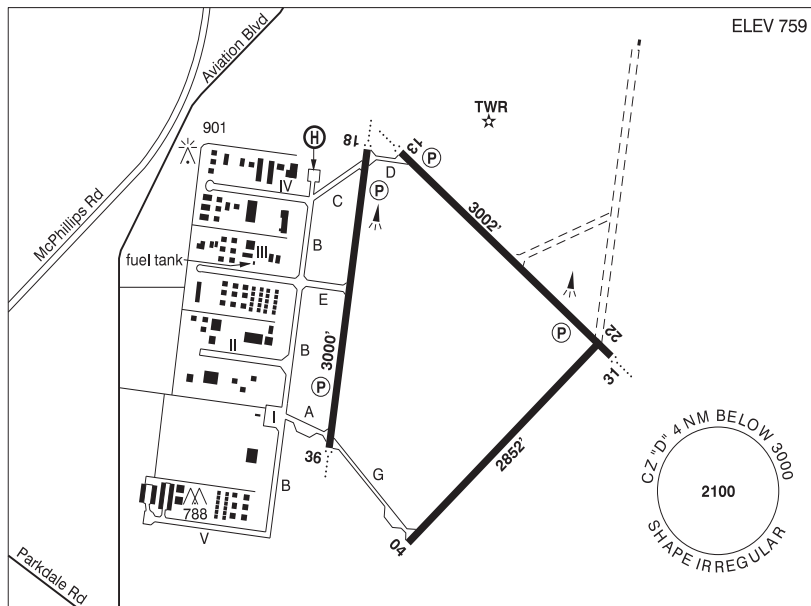
Class	Name	Floor	Ceiling
E	Winnipeg, MB a) [CAE]	6500AGL	18000MSL
E	Winnipeg, MB b) [CAE]	7000AGL	18000MSL
B	Winnipeg, MB a) [TCA]	12500MSL	18000MSL
C	Winnipeg, MB c) [TCA]	3000AGL	18000MSL
C	Winnipeg, MB d) [TCA]	4000MSL	12500MSL
E	T706 Fixed RNAV Route	2200AGL	18000MSL
E	Winnipeg, MB [TA]	700AGL	18000MSL
E	T810 Fixed RNAV Route	2200AGL	18000MSL
C	Winnipeg, MB b) [TCA]	2000AGL	18000MSL
E	T407 Fixed RNAV Route	2200AGL	18000MSL
E	T797 Fixed RNAV Route	2200AGL	18000MSL
E	T798 Fixed RNAV Route	2200AGL	18000MSL
D	St. Andrews, MB [CZ]	SFC	3000MSL
F	CYR409 STONY MOUNTAIN, MB	SFC	1300MSL
F	CYR405 STONY MOUNTAIN, MB	SFC	1800MSL
C	3.3.4-4 [CZ]	SFC	3000MSL
E	T776 Fixed RNAV Route	2200AGL	18000MSL
F	CYA404 (T) WINNIPEG, MB	SFC	5000MSL
E	T702 Fixed RNAV Route	2200AGL	18000MSL

NEAREST AERODROMES & DISTANCE FROM OPERATION

ST. ANDREWS (CYAV - AERODROME/HELIPORT - Cert)	Lat: 50.056	Long: -97.032	9.82KM	5.302NM	N
LYNCREST (CJL5 - AERODROME - Reg)	Lat: 49.852	Long: -96.974	13.56KM	7.322NM	S
WINNIPEG (CITY OF WINNIPEG) (CWG2 - HELIPORT - Cert)	Lat: 49.9	Long: -97.096	11.67KM	6.301NM	SW

WINNIPEG / ST. ANDREWS MB

CYAV



REF	N50 03 23 W97 01 57 10NNE 4°E UTC-6(5) Elev 759' VTA A5007 LO4 T1 CAP
OPR	St. Andrews Apt Inc 204-336-3250 1300-2130Z‡ Nov-Mar exc hols, 1300-2130Z‡ Mon-Fri Apr-Oct exc hols Cert
PF	B-1,2,5 D-3,4,6
FLT PLN	Pilots to open/close VFR flt plan with Edmonton rdo, FISE or by phone.
FIC	Edmonton 866-WXBRIEF (Toll free within Canada) or 866-541-4102 (Toll free within Canada & USA) (file 30 min prior ETD, see PRO)
ACC	IFR, 204-983-8337 or 888-834-3344 or flt pln by Fax at 204-983-2823 & include phone numbers where pilot can be reached prior to dep.
WX	LWIS H24 LAWO 13-04Z‡
SERVICES	
FUEL	100LL, JA-1
OIL	All
S	1,2,3,4,5,6
PVT ADV	Winnipeg Aviation 204-338-7923 13-01Z Mon-Thu, 13-22Z Fri-Sat, 16-22Z Sun, Apr-Oct exc hols; 14-24Z Mon-Thu, 14-23Z Fri-Sat, 17-23Z Sun, Nov-Mar exc hols; O/T call out chg will apply. Harv's Air Service 204-339-6186 14-01Z‡ Mon-Sat, 17-01Z‡ Sun. Fly 4 Fun 204-997-9435. Credit cards accepted.

MANITOBA

AERODROME / FACILITY DIRECTORY

WINNIPEG / ST. ANDREWS MB (Cont'd)

CYAV

RWY DATA	Rwy 13(129°)/31(309°) 3002x75 ASPH Rwy 18(184°)/36(004°) 3000x75 ASPH Rwy 04(041°)/22(221°) 2852x75 ASPH
RWY CERT	Rwy 13/31 AGN II Rwy 18/36 AGN II Rwy 04/22 AGN II
TWY CERT	Twy: A, C, D, E, G AGN I Twy B: AGN II S of Aprn I & AGN I fr Aprn IV to Aprn I
RCR	Opr 1300-2130Z‡ Nov-Mar exc hols, 1300-2130Z‡ Mon-Fri Apr-Oct exc hols O/T call out chg. PCN
HELI DATA	FATO 82' dia ASPH TLOF 82' x 82' ASPH Safety Area 109' dia Max heli overall length 54.7'
LIGHTING	04-(TE ME), 22-(TE ME), 13-AO(TE ME) P2, 31-AO(TE ME) P2, 18-AO(TE ME) P2, 36-AO(TE ME) P2 ARCAL-118.5 type K Opr when TWR clsd. RY(ME) RF(FL) Helipad lgts not avbl on ARCAL.
COMM	<p>ATIS 125.8 13-04Z‡</p> <p>GND 121.8 13-04Z‡</p> <p>TWR 118.5 (V) 13-04Z‡ (emerg only 204-983-0660)</p> <p>ATF tfc 118.5 04-13Z‡ 4NM below 3000 ASL</p> <p>ARR Winnipeg Tml 119.9 (East) 121.0 (West)</p> <p>DEP Winnipeg Tml 119.9</p> <p>VFR ADV Winnipeg Tml 119.9 (East) 121.0 (West)</p>
PRO	<p>AIRPORT: Rgt hand circuits Rwy 04, 13, 18 (CAR 602.96). Circuit hgt 1600 ASL. Special VFR not avbl when TWR clsd.</p> <p>ATS REQUIREMENTS (All Acft): PPR for block airwork, photo flt or tng flt oprg in Winnipeg TCA, ctc Winnipeg ACC 204-984-5979 or fax 204-983-2823. When TWR clsd, clnc may be obtained from Winnipeg Tml at 204-983-4121.</p> <p>Mode C Transponder Mandatory - Acft operating in Winnipeg Class C CZ or TCA require a discrete transponder code which must be obtained by filing a flt plan, flt itinerary or by ctc Winnipeg ACC 204-984-5979 at least 15 min prior to entering. Acft departing CYAV may ctc CYAV Tower to obtain a discrete transponder code. Set transponder to discrete code prior to ctc ATC.</p> <p>AIRSPACE: Refer to Winnipeg / St. Andrews VTPC for VFR arr/dep rtes & VFR corridor info to Winnipeg/James Armstrong Richardson Intl. Refer to VTA A1902 for greater chart detail. Transponder preferred but not required for flt within St. Andrews ctl zone.</p> <p>PREFERENTIAL RUNWAYS: ATC will designate rwys to align IFR arr and dep paths with those in use at Winnipeg/James Armstrong Richardson Intl (CYWG) based on the following conds: - Physical cond of sfc - Effective crosswind component not to exceed 15 kt - Effective tailwind component not to exceed 5 kt - Other safety considerations declared by the Captain of the acft. Use of other-than-designated rwys should only be requested to meet operational necessity.</p> <p>PPR for balloon ops on aprt, ctc opr for details.</p>
HELI	Concurrent with safety & twr instructions helicopters are to hover taxi via rwys/twys to other posns on airport at slow speeds. Arr/dep 004° to 024° & 162° to 184° fr heli, slope 8% (H3), day/night use.
CAUTION	Extv bird & wildlife activity in vic of rwys.

MANITOBA

AERODROME / FACILITY DIRECTORY

WINNIPEG / LYNCREST MB

CJL5

REF	N49 51 09 W96 58 25 2.8E 3°E (2015) UTC-6(5) Elev 775' VTA A5007	
OPR	Springfield Flying Club 204-222-0079 Reg	
PF	B-1 C-2,3,4,5,6	
FLT PLN	Pilots to open/close VFR flt plan with Edmonton rdo, FISE or by phone.	
FIC	Edmonton 866-WXBRIEF (Toll free within Canada) or 866-541-4102 (Toll free within Canada & USA) (file 30 min prior ETD, see PRO)	
ACC	IFR, 204-983-8337 or 888-834-3344 or flt pln by Fax at 204-983-2823 & include phone numbers where pilot can be reached prior to dep.	
SERVICES		
FUEL	100LL	
RWY DATA	Rwy 09(093°)/27(273°) 3000x120 GRASS Rwy 17(170°)/35(350°) 2500x200 GRASS	
RCR	Ctc opr Ltd win maint. Win rwy width 90' marked with cones.	
COMM		
ATF	tfc 123.2 3NM to below 3000 ASL excluding airspace within Winnipeg TCA	
PRO	Circuit hgt 1300 ASL. Mode C Transponder Mandatory - Acft operating in Winnipeg Class C CZ or TCA require a discrete transponder code which must be obtained by filing a flt plan, flt itinerary or by ctc Winnipeg ACC 204-984-5979 at least 15 min prior to entering. PPR for block airwork, photo flt or tng flt oprg in Winnipeg TCA ctc Winnipeg ACC 204-984-5979 or fax 204-983-2823.	
NOISE	Noise abatement pro: avoid flying over houses. Dep path Rwy 17 if cond permit.	
CAUTION	Apch path Rwy 17 over railway tracks. Apch path Rwy 09 over road. P-lines all quad, see VTA. Ultra-light activity in the circuit. Migratory bird activity in vic of A/D. Avoid flying over water retention ponds E of aprt dep Rwy 09, ldg Rwy 27 if cond permit.	

MANITOBA

AERODROME / FACILITY DIRECTORY

WINNIPEG (CITY OF WINNIPEG) MB (Heli)

CWG2

REF	N49 54 01 W97 05 44 4°E UTC-6(5) Elev 767' VTA A5007	
OPR	City of Winnipeg 204-986-4869 204-470-7800 Cert PPR Heli clsd Oct 2-Mar 31	
PF	B-1 C-2,3 D-4,5,6	
FLT PLN	Pilots to open/close VFR flt plan with Edmonton rdo, FISE or by phone.	
FIC	Edmonton 866-WXBRIEF (Toll free within Canada) or 866-541-4102 (Toll free within Canada & USA)	
HELI DATA	FATO 66' dia CONC Safety Area 87' dia Parking Pad 1 & 2: 52' dia CONC/GRASS	
RCR	Opr	
COMM		
TWR	Winnipeg 118.3	
PRO	Arr/dep 090° to 270° fr heli, slope 8% (H3) (CAR 602.96). Mode C Transponder Mandatory - Acft operating in Winnipeg Class C CZ or TCA require a discrete transponder code which must be obtained by filing a flt plan, flt itinerary or by ctc Winnipeg ACC 204-984-5979 at least 15 min prior to entering.	
CAUTION	Extv insect ctl heli ops Apr-Oct.	