
FLIGHT PLAN & SITE SURVEY

L 122-5780 HURONIA R/C CLUB INC.- Huronia Winter Meeting

May 22, 2026



IMPORTANT NOTICE

Please ensure you have received all required authorizations prior to flight. This Site Survey was created using RPAS Wilco. The user accepts all responsibility for the accuracy of the information.

Terms & Conditions: rpaswilco.com/#tnc

Mission Information

L 122-5780 HURONIA R/C CLUB INC.- HURONIA WINTER MEETING

FLIGHT DETAILS

| | |
|--------------------|------------------------------|
| Reference No: | MAAC-122-5780 |
| Project Name: | HURONIA R/C CLUB INC. |
| Pilot Name: | MAAC |
| Pilot Certificate: | |
| Mission Type: | VLOS |
| Flight Start: | May 22, 2026 03:04 PM |
| Flight End: | May 22, 2026 04:04 PM |

LOCATION DETAILS

| | |
|--------------------|------------------------------------|
| Flight Address: | Huronia Winter Meeting |
| Latitude: | 44° 23' 21.68" N (44.389) |
| Longitude: | 79° 41' 25.20" W (-79.69) |
| Altitude / Radius: | 400 ft / 926 m (0.5 nm) |
| Classification: | UNCONTROLLED |
| FIR / Contact: | CZYZ / 905-676-4509 |

REPORT CONTENTS

Site Survey • Obstacles (if available) • Nearby Aerodromes • Canadian Aviation Regulations • GFA • Aerodrome Supplements • METAR & TAF • NOTAMs • CFS





Flight Map & MODEL Details

MISSION LOCATION SURVEY

FLIGHT AREA MAP



MISSION LOCATION DETAILS

| ROLE | LATITUDE | LONGITUDE |
|---|----------------------------|----------------------------|
|  MODEL | 44° 23' 21.68" N 44.389 | 79° 41' 25.20" W -79.69 |
|  Pilot | | |
|  Payload Op. | | |
|  Observer | | |

Airspace Classification

MISSION LOCATION SURVEY

AIRSPACE MAP



OVERLYING AIRSPACES

| Class | Name | Floor | Ceiling |
|-------|--|---------|----------|
| E | Borden, ON (Heliport) [CZ] | SFC | 3000GND |
| F | CYR502 CFB BORDEN, ON | SFC | 7000MSL |
| E | Southern Ontario Low Level Control Area g) [CAE] | 3500MSL | 6500MSL |
| E | T685 Fixed RNAV Route | 2200AGL | 18000MSL |
| E | T723 Fixed RNAV Route | 2200AGL | 18000MSL |
| F | CYA509 (P) COOKSTOWN, ON | SFC | 4500MSL |
| E | Southern Ontario Low Level Control Area a) [CAE] | 2500MSL | 6500MSL |
| E | Southern Ontario Low Level Control Area c) [CAE] | 6500MSL | 18000MSL |
| E | Toronto, ON [TSP] | 6500MSL | 12500MSL |
| E | T616 Fixed RNAV Route | 2200AGL | 18000MSL |

NEAREST AERODROMES & DISTANCE FROM OPERATION

| | | | | | |
|--|-------------|---------------|---------|---------|----|
| SPRINGWATER (BARRIE AIRPARK) (CNA3 - AERODROME - Reg) | Lat: 44.406 | Long: -79.732 | 3.791KM | 2.047NM | NW |
| BARRIE (ROYAL VICTORIA HOSPITAL) (CRV2 - HELIPORT - Reg) | Lat: 44.414 | Long: -79.666 | 3.376KM | 1.823NM | NE |
| GRENFEL FIELD (CGF7 - AERODROME - Reg) | Lat: 44.353 | Long: -79.791 | 8.936KM | 4.825NM | SW |

ONTARIO

AERODROME / FACILITY DIRECTORY

SPRINGWATER (BARRIE AIRPARK) ON

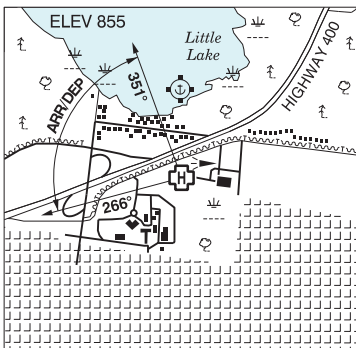
CNA3

| | | |
|-----------------|---|--|
| REF | N44 24 23 W79 43 54 Adj NW 11°W UTC-5(4) Elev 963' A5000 | |
| OPR | Harbour Management 705-734-6149 Reg | |
| PF | C-1,2,3,4,5,6 | |
| FLT PLN | FIC London 866-WXBRIEF (Toll free within Canada) or 866-541-4104 (Toll free within Canada & USA) | |
| SERVICES | S 1,5 | |
| RWY DATA | Rwy 07(075°)/25(255°) 2105x40 ASPH Thld 07 displ 151'. Thld 25 displ 234'. | |
| RCR | Opr 13-22Z† Ltd win maint | |
| COMM | ATF tfc 123.0 5NM 4000 ASL | |
| PRO | Rgt hand circuits Rwy 25 (CAR 602.96). | |
| CAUTION | Possible wind shear ldg Rwy 25 in NW sfc winds exceeding 10 knots. | |

BARRIE (ROYAL VICTORIA HOSP) ON (Heli)

CRV2

| | |
|------------------|--|
| REF | N44 24 52 W79 39 57 Adj 11°W (2014) UTC-4(5) Elev 855' A5000 |
| OPR | Royal Victoria Regional Health Centre 705-728-9802 Cert PPR |
| FLT PLN | FIC London 866-WXBRIEF (Toll free within Canada) or 866-541-4104 (Toll free within Canada & USA) |
| HELI DATA | FATO/TLOF 86' dia CONC Safety Area 114' x 114' (4' perimeter fencing) Max heli overall length 57.5' RCR Opr |
| LIGHTING | RY(LO) RF(FL) DR ARCAL 123.2 type J |
| PRO | Arr/dep 266° to 351° fr heli. Slope 8% (H2), day/night use. |



ONTARIO

AERODROME / FACILITY DIRECTORY

BARRIE / GRENDEL FIELD ON**CGF7**

| | |
|-----------------|---|
| REF | N44 21 12 W79 47 27 5WSW 10°W (2020) UTC-5(4) Elev 750' A5000 |
| OPR | Joseph Matys 705-333-1396 Reg PPR |
| FLT PLN | FIC London 866-WXBRIEF (Toll free within Canada) or 866-541-4104 (Toll free within Canada & USA) |
| RWY DATA | Rwy 06/24 2100x60 GRASS |
| RCR | Opr No win maint |
| COMM | ATF UNICOM ltd hrs O/T tfc 123.0 5NM 4000 ASL |
| PRO | Rgt hand circuits Rwy 06 (CAR 602.96). |
| CAUTION | P-Lines on apch Rwy 24. Trees on Thld 06. |

