
FLIGHT PLAN & SITE SURVEY

L 361-5831 BEETON RC FLYERS- Zanders Sod Farms - Field
5

May 22, 2026



IMPORTANT NOTICE

Please ensure you have received all required authorizations prior to flight. This Site Survey was created using RPAS Wilco. The user accepts all responsibility for the accuracy of the information.

Terms & Conditions: rpswilco.com/#tnc

Mission Information

L 361-5831 BEETON RC FLYERS- ZANDERS SOD FARMS - FIELD 5

FLIGHT DETAILS

| | |
|--------------------|------------------------------|
| Reference No: | MAAC-361-5831 |
| Project Name: | BEETON RC FLYERS |
| Pilot Name: | MAAC |
| Pilot Certificate: | |
| Mission Type: | VLOS |
| Flight Start: | May 22, 2026 03:06 PM |
| Flight End: | May 22, 2026 04:06 PM |

LOCATION DETAILS

| | |
|--------------------|-------------------------------------|
| Flight Address: | Zanders Sod Farms - Field 5 |
| Latitude: | 44° 5' 39.71" N (44.094) |
| Longitude: | 79° 49' 50.01" W (-79.831) |
| Altitude / Radius: | 400 ft / 926 m (0.5 nm) |
| Classification: | UNCONTROLLED |
| FIR / Contact: | CZYZ / 905-676-4509 |

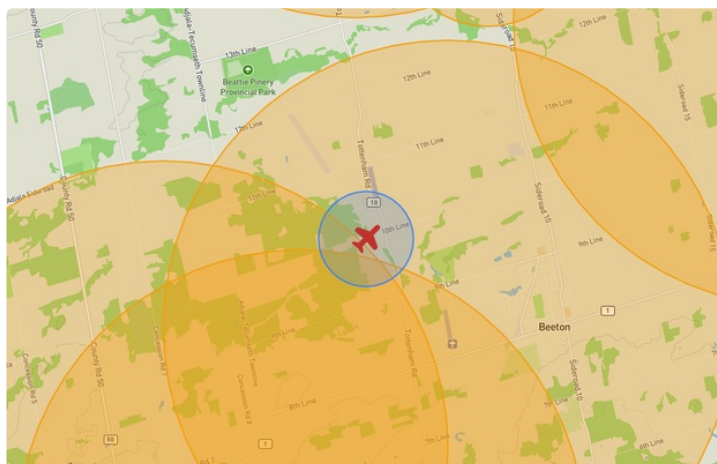
REPORT CONTENTS

Site Survey • Obstacles (if available) • Nearby Aerodromes • Canadian Aviation Regulations • GFA • Aerodrome Supplements • METAR & TAF • NOTAMs • CFS





Flight Map & MODEL Details

MISSION LOCATION SURVEY

FLIGHT AREA MAP



MISSION LOCATION DETAILS

| ROLE | LATITUDE | LONGITUDE |
|---|---------------------------|-----------------------------|
|  MODEL | 44° 5' 39.71" N 44.094 | 79° 49' 50.01" W -79.831 |
|  Pilot | | |
|  Payload Op. | | |
|  Observer | | |

Airspace Classification

MISSION LOCATION SURVEY

AIRSPACE MAP



OVERLYING AIRSPACES

| Class | Name | Floor | Ceiling |
|-------|--|---------|----------|
| E | Borden, ON (Heliport) [CZ] | SFC | 3000GND |
| E | T723 Fixed RNAV Route | 2200AGL | 18000MSL |
| E | Southern Ontario Low Level Control Area a) [CAE] | 2500MSL | 6500MSL |
| E | T614 Fixed RNAV Route | 2200AGL | 18000MSL |
| E | 3.4.1-43 [TA] | 700AGL | 18000MSL |
| C | Toronto, ON d) [TCA] | 3500MSL | 4500MSL |
| C | Toronto, ON e) [TCA] | 4500MSL | 12500MSL |
| C | Toronto, ON c) [TCA] | 2500MSL | 3500MSL |
| E | Southern Ontario Low Level Control Area c) [CAE] | 6500MSL | 18000MSL |
| E | Toronto, ON [TSP] | 6500MSL | 12500MSL |
| E | T616 Fixed RNAV Route | 2200AGL | 18000MSL |

NEAREST AERODROMES & DISTANCE FROM OPERATION

| | | | | | |
|---------------------------------------|-------------|---------------|---------|---------|----|
| BEETON FIELD (CBF3 - AERODROME - Reg) | Lat: 44.079 | Long: -79.811 | 2.348KM | 1.268NM | SE |
| MARDON (CMA6 - AERODROME - Reg) | Lat: 44.058 | Long: -79.88 | 5.67KM | 3.062NM | SW |
| RONAN (CTR3 - AERODROME - Reg) | Lat: 44.042 | Long: -79.846 | 5.934KM | 3.204NM | S |

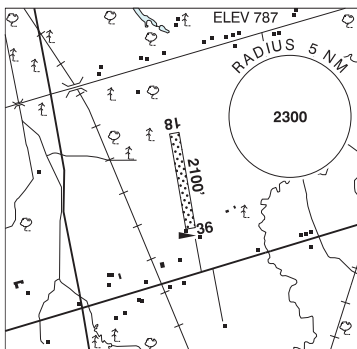
ONTARIO

AERODROME / FACILITY DIRECTORY

BEETON FIELD ON

CBF3

| | |
|-----------------|--|
| REF | N44 04 45 W79 48 38 1.1W 10°W (2020) UTC-5(4) Elev 787' VTA A5000 |
| OPR | Terry Cleland 416-999-4037 Reg PPR |
| PF | C-1,2,3,4,5 |
| FLT PLN | |
| FIC | London 866-WXBRIEF (Toll free within Canada) or 866-541-4104 (Toll free within Canada & USA) |
| RWY DATA | Rwy 18/36 2100x100 GRASS |
| RCR | Opr No win maint |
| COMM | |
| ATF | tfc 123.2 5NM 3800 ASL |



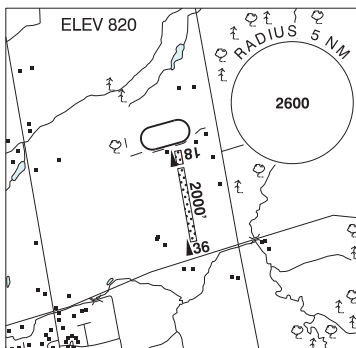
ONTARIO

AERODROME / FACILITY DIRECTORY

TOTTENHAM / MARDON ON

CMA6

| | |
|-----------------|--|
| REF | N44 03 28 W79 52 48 3.7NW 10°W (2022) UTC-5(4) Elev 820' A1900 A5000 |
| OPR | Marvin Chantler 416-557-0655 Reg PPR |
| PF | C-2 D-1,3,4,5,7 |
| FLT PLN | |
| FIC | London 866-WXBRIEF (Toll free within Canada) or 866-541-4104 (Toll free within Canada & USA) |
| RWY DATA | Rwy 18(180°)/36(360°) 2000x85 GRASS Thld 18 displ 300'. |
| RCR | Opr No win maint. Soft when wet. |
| COMM | |
| ATF | tfc 123.2 5NM 3900 ASL |
| PRO | P-lines, trees and windsock S of Rwy 36. |



ONTARIO

AERODROME / FACILITY DIRECTORY

TOTTENHAM / RONAN ON

CTR3

| | | |
|-----------------|---|--|
| REF | N44 02 32 W79 50 47 2.1NW 10°W UTC-5(4) Elev 823' VTA A5000 | |
| OPR | Mike & Cheryl Ronan 647-542-7700 Reg | |
| PF | C-1,2,3,4,5 | |
| FLT PLN | FIC London 866-WXBRIEF (Toll free within Canada) or 866-541-4104 (Toll free within Canada & USA) | |
| SERVICES | Ltd hrs S 1,4,5 | |
| RWY DATA | Rwy 08(083°)/26(263°) 2033x150 GRASS RCR Opr Ltd win maint | |
| COMM | ATF tfc 123.2 5NM 3500 ASL | |
| PRO | Rgt and left hand circuits Rwy 08/26 Apr-Dec (CAR 602.96). Powered acft use opposite circuit pattern to gliders. | |
| CAUTION | Extv glider activity. Ditch at west end of Rwy 26 btwn thld & road. | |