

---

# FLIGHT PLAN & SITE SURVEY

---

G 896-5837 OTTAWA GLIDER GUIDERS- Manderley Field

May 22, 2026



**IMPORTANT NOTICE**

Please ensure you have received all required authorizations prior to flight. This Site Survey was created using RPAS Wilco. The user accepts all responsibility for the accuracy of the information.

Terms & Conditions: [rpaswilco.com/#tnc](https://rpaswilco.com/#tnc)

# Mission Information

G 896-5837 OTTAWA GLIDER GUIDERS- MANDERLEY FIELD

## FLIGHT DETAILS

Reference No:	<b>MAAC-896-5837</b>
Project Name:	<b>OTTAWA GLIDER GUIDERS</b>
Pilot Name:	<b>MAAC</b>
Pilot Certificate:	
Mission Type:	<b>VLOS</b>
Flight Start:	<b>May 22, 2026 03:06 PM</b>
Flight End:	<b>May 22, 2026 04:06 PM</b>

## LOCATION DETAILS

Flight Address:	<b>Manderley Field</b>
Latitude:	<b>45° 16' 50.16" N ( 45.281 )</b>
Longitude:	<b>75° 1' 48.00" W ( -75.03 )</b>
Altitude / Radius:	<b>400 ft / 926 m ( 0.5 nm )</b>
Classification:	<b>UNCONTROLLED</b>
FIR / Contact:	<b>CZUL / 514-633-3365</b>

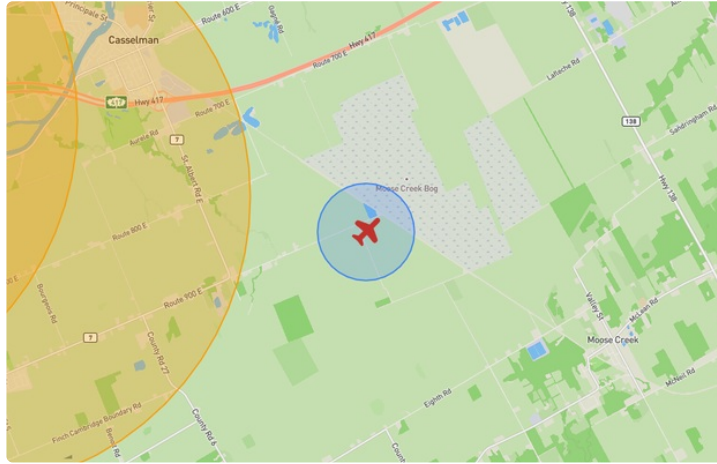
## REPORT CONTENTS

Site Survey • Obstacles (if available) • Nearby Aerodromes • Canadian Aviation Regulations • GFA • Aerodrome Supplements • METAR & TAF • NOTAMs • CFS





# Flight Map & MODEL Details

MISSION LOCATION SURVEY

## FLIGHT AREA MAP



## MISSION LOCATION DETAILS

ROLE	LATITUDE	LONGITUDE
 MODEL	45° 16' 50.16" N 45.281	75° 1' 48.00" W -75.03
 Pilot		
 Payload Op.		
 Observer		

# Airspace Classification

MISSION LOCATION SURVEY

## AIRSPACE MAP



## OVERLYING AIRSPACES

Class	Name	Floor	Ceiling
E	3.5.2-4 [CAE]	2000AGL	18000MSL
C	Ottawa, ON d) [TCA]	3000MSL	4000MSL
B	Ottawa, ON a) [TCA]	12500MSL	18000MSL
C	Ottawa, ON b) [TCA]	5000MSL	12500MSL
C	Ottawa, ON c) [TCA]	4000MSL	5000MSL
C	Ottawa, ON e) [TCA]	2500MSL	3000MSL
E	Ottawa, ON b) [CAE]	2500AGL	18000MSL
E	T737 Fixed RNAV Route	2200AGL	18000MSL
E	T781 Fixed RNAV Route	2200AGL	18000MSL
E	Ottawa, ON e) [TSP]	6500MSL	12500MSL
E	3.5.2-5 [CAE]	6000AGL	18000MSL
E	T636 Fixed RNAV Route	2200AGL	18000MSL
E	T614 Fixed RNAV Route	2200AGL	18000MSL
E	T616 Fixed RNAV Route	2200AGL	18000MSL

## NEAREST AERODROMES & DISTANCE FROM OPERATION

NATION RIVER (CAS6 - WATERDROME - Reg)	Lat: 45.287	Long: -75.129	7.788KM	4.205NM	W
CASSELMAN (SHEA FIELD) (CSF7 - AERODROME - Reg)	Lat: 45.3	Long: -75.171	11.263KM	6.082NM	W
MAXVILLE (CMX2 - AERODROME - Reg)	Lat: 45.297	Long: -74.85	14.224KM	7.68NM	E

# CANADA WATER AERODROME SUPPLEMENT

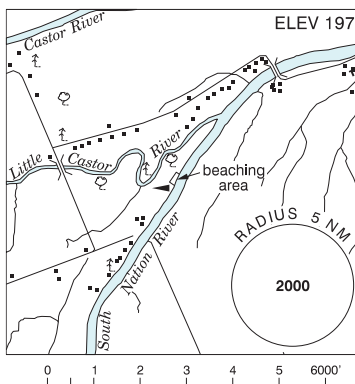
Effective 0901Z 19 March 2026 to 0901Z 18 February 2027

## B30 AERODROME/FACILITY DIRECTORY

### CASSELMAN / NATION RIVER ON

CAS6

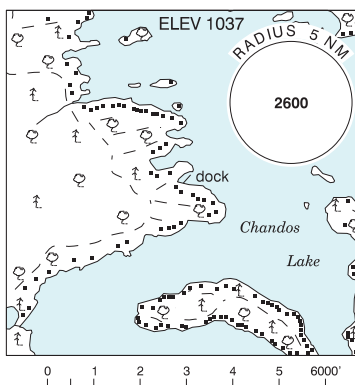
<b>REF</b>	N45 17 12 W75 07 45 2.1WSW 13°W (2024) UTC-5(4) Elev 197' A1905 A5000 A5002
<b>OPR</b>	7221479 Canada Inc. 613-884-2276 Reg PPR
<b>PF</b>	C-2,5
<b>FLT PLN</b>	(bil) <b>FIG</b> Québec 866-GOMÉTÉO or 866-WXBRIEF (Toll free within Canada) or 866-541-4105 (Toll free within Canada & USA)
<b>A/D DATA</b>	Open water Apr-Nov. Rock bottom. Beaching area.
<b>COMM</b>	<b>ATF</b> tfc 123.2 5NM 3200 ASL excluding airspace that lies within Ottawa TCA class C airspace
<b>PRO</b>	Avoid flt over houses along the river. After tkof SW turn left as soon as practicable.
<b>CAUTION</b>	Small boat tfc. Lgtd twr 551 ASL 0.7NM NE.



### CHANDOS LAKE / SCIUK'S LANDING ON

CCL5

<b>REF</b>	N44 48 17 W77 58 15 5.8ENE Apsley 12°W (2020) UTC-5(4) Elev 1037' A5000
<b>OPR</b>	Phil Sciuk 289-314-2900 Reg PPR
<b>PF</b>	D-2,3,4,5,6
<b>FLT PLN</b>	<b>FIG</b> London 866-WXBRIEF (Toll free within Canada) or 866-541-4104 (Toll free within Canada & USA)
<b>A/D DATA</b>	Open water May 1-Nov 1. Rocky shoreline.
<b>COMM</b>	<b>ATF</b> tfc 123.2 5NM 4100 ASL
<b>CAUTION</b>	Hvy recreational boat tfc dur sum.



**CHANNING MB** — See FLIN FLON / CHANNING

**CHARLIES LANDING ON** — See SCUGOG / CHARLIES LANDING

### CHARLOTTETOWN FSS - RCO

**Sydney** 122.0 (RASS) (U) (N46 10 W60 03)

## ONTARIO

## AERODROME / FACILITY DIRECTORY

## OTTAWA / CASSELMAN (SHEA FIELD) ON

CSF7

<b>REF</b>	N45 17 59 W75 10 17 3.7E 14°W UTC-5(4) Elev 216' A1905 A5000 A5002	
<b>OPR</b>	Todd Shea 613-850-3589 Reg PPR	
<b>PF</b>	B-1 C-2,3,5 D-4,6	
<b>FLT PLN</b>	(bil)	
<b>FIC</b>	Québec 866-GOMÉTÉO or 866-WXBRIEF (Toll free within Canada) or 866-541-4105 (Toll free within Canada & USA)	
<b>SERVICES</b>		
<b>FUEL</b>	MOGAS, 100LL PN	
<b>OIL</b>	80, 100	
<b>RWY DATA</b>	Rwy 17(170°)/35(350°) 3000x50 GRASS	
<b>RCR</b>	Opr No win maint Ltd hrs Rwy soft when wet	
<b>LIGHTING</b>	17-(RR), 35-(RR)	
<b>COMM</b>		
<b>ATF</b>	tfc 123.2 5NM 3300 ASL excluding the airspace that lies within Ottawa TCA class C airspace.	
<b>PRO</b>	Rgt hand circuits Rwy 35 (CAR 602.96)	
<b>CAUTION</b>	Lgt twr 516 ASL 0.4NM N of A/D and 522 ASL 2.06NM E of A/D. P-lines aprx 30 AGL 700' N Thld 17. Ocsl wildlife on rwy.	

**ONTARIO**

**AERODROME / FACILITY DIRECTORY**

**MAXVILLE ON**

**CMX2**

<b>REF</b>	N45 17 51 W74 51 00 0.6NE 14°W (2014) UTC-5(4) Elev 320' A1905 A5002	
<b>OPR</b>	Allan MacEwen 613-799-9881 Reg PPR	
<b>FLT PLN</b>	(bil)	
<b>FIC</b>	Quebec 866-GOMETEO or 866-WXBRIEF (Toll free within Canada) or 866-541-4105 (Toll free within Canada & USA)	
<b>RWY DATA</b>	Rwy 08(077°)/26(257°) 3600x72 GRASS	
<b>RCR</b>	Opr	
<b>COMM</b>	tfc 123.2 5NM 3400 ASL	
<b>CAUTION</b>	Lgt tower 625 ASL (250 AGL) 0.7NM S A/D. Lgt tower 661 ASL (295 AGL) 1.2NM S A/D.	