
FLIGHT PLAN & SITE SURVEY

M 931-5855 Wallaceburg Flight Club- Wallaceburg Flight Club

May 22, 2026



IMPORTANT NOTICE

Please ensure you have received all required authorizations prior to flight. This Site Survey was created using RPAS Wilco. The user accepts all responsibility for the accuracy of the information.

Terms & Conditions: rpswilco.com/#tnc

Mission Information

M 931-5855 WALLACEBURG FLIGHT CLUB- WALLACEBURG FLIGHT CLUB

FLIGHT DETAILS

Reference No:	MAAC-931-5855
Project Name:	Wallaceburg Flight Club
Pilot Name:	MAAC
Pilot Certificate:	
Mission Type:	VLOS
Flight Start:	May 22, 2026 03:07 PM
Flight End:	May 22, 2026 04:07 PM

LOCATION DETAILS

Flight Address:	Wallaceburg Flight Club
Latitude:	42° 36' 20.11" N (42.606)
Longitude:	82° 25' 56.60" W (-82.432)
Altitude / Radius:	400 ft / 926 m (0.5 nm)
Classification:	UNCONTROLLED
FIR / Contact:	CZYZ / 905-676-4509

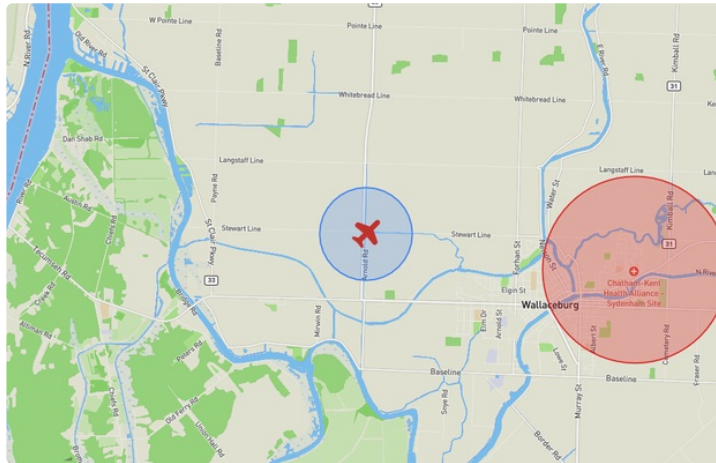
REPORT CONTENTS

Site Survey • Obstacles (if available) • Nearby Aerodromes • Canadian Aviation Regulations • GFA • Aerodrome Supplements • METAR & TAF • NOTAMs • CFS





Flight Map & MODEL Details

MISSION LOCATION SURVEY

FLIGHT AREA MAP



MISSION LOCATION DETAILS

ROLE	LATITUDE	LONGITUDE
 MODEL	42° 36' 20.11" N 42.606	82° 25' 56.60" W -82.432
 Pilot		
 Payload Op.		
 Observer		

Airspace Classification

MISSION LOCATION SURVEY

AIRSPACE MAP



OVERLYING AIRSPACES

Class	Name	Floor	Ceiling
E	Windsor, ON [TA]	700AGL	18000MSL
E	Sarnia (Chris Hadfield), ON [TA]	700AGL	18000MSL

NEAREST AERODROMES & DISTANCE FROM OPERATION

CHATHAM-KENT HEALTH ALLIANCE (WALLACEBURG) (CSY7 - HELIPORT - Cert)	Lat: 42.599	Long: -82.367	5.426KM	2.93NM	E
CHATHAM-KENT HEALTH ALLIANCE (CHATHAM) (CPG8 - HELIPORT - Cert)	Lat: 42.404	Long: -82.193	29.806KM	16.094NM	SE
STONEY POINT (LE CUNFF) (CRML - AERODROME - Reg)	Lat: 42.296	Long: -82.535	35.487KM	19.161NM	S

ONTARIO

AERODROME / FACILITY DIRECTORY

WALLACEBURG / CHATHAM-KENT HEALTH ALLIANCE (WALLACEBURG) ON (Heli) CSY7

REF	N42 35 57 W82 22 00 Adj 8°W (2012) UTC-5(4) Elev 581' A5000
OPR	Chatham-Kent Health Alliance 519-352-6400 Ext 6664 Cert PPR
PF	B-1,2,4 C-3,5,6
FLT PLN	
FIC	London 866-WXBRIEF (Toll free within Canada) or 866-541-4104 (Toll free within Canada & USA)
HELI DATA	FATO 86' x 86' CONC & GRASS TLOF 50' x 50' CONC Safety Area 115' x 115' Max heli overall length 54.7'
RCR	Opr
LIGHTING	DR RY(LO) RF(FL)
COMM	
ATF	tfc 122.8 5NM 3600 ASL
PRO	Arr/dep 003° fr heli, slope 14% (H2).

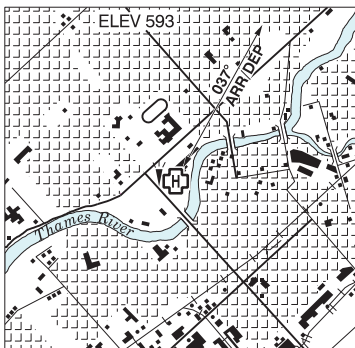
ONTARIO

AERODROME / FACILITY DIRECTORY

CHATHAM-KENT HEALTH ALLIANCE (CHATHAM) ON (Heli)

CPG8

REF	N42 24 13 W82 11 36 Adj 8°W UTC-5(4) Elev 593' A5000
OPR	Chatham-Kent Health Alliance 519-352-6400 Cert PPR
FLT PLN	FIC London 866-WXBRIEF (Toll free within Canada) or 866-541-4104 (Toll free within Canada & USA)
HELI DATA	RCR FATO/TLOF 100' dia CONC Safety Area 115' dia Max heli overall length 57.5' Opr
LIGHTING	DR RY(LO) RF(FL)
PRO	Arr/dep 037° fr heli, slope 8% (H2), day/night use.



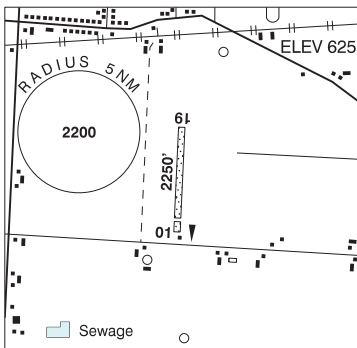
ONTARIO

AERODROME / FACILITY DIRECTORY

STONEY POINT (LE CUNFF) ON

CRML

REF	N42 17 44 W82 32 06 Adj SE 7°W UTC-5(4) Elev 625' A5000
OPR	Armel Le Cunff 519-798-3286 Reg PPR
PF	C-1,2 D-3,4,5,6
FLT PLN	FIC London 866-WXBRIEF (Toll free within Canada) or 866-541-4104 (Toll free within Canada & USA)
RWY DATA	Rwy 01/19 2250x50 GRASS Thld 01 displ 250'
	RCR Opr Ltd win maint Rwy soft when wet
COMM	ATF tfc 122.9 5NM 3600 ASL



CAUTION Bldgs & unmarked twr aprx 40 AGL aprx 600' fr Thld 01. Trees on apch to Rwy 01. Cultivated fields at both edges of Rwy 01/19. Marked wires 550' S Thld 01 40 AGL.