
FLIGHT PLAN & SITE SURVEY

G 920-5865 CAPITAL REGION INDOOR FLYERS- Gymnasium
at St. Luke (Ottawa) School

May 22, 2026



IMPORTANT NOTICE

Please ensure you have received all required authorizations prior to flight. This Site Survey was created using RPAS Wilco. The user accepts all responsibility for the accuracy of the information.

Terms & Conditions: rpaswilco.com/#tnc

Mission Information

G 920-5865 CAPITAL REGION INDOOR FLYERS- GYMNASIUM AT ST. LUKE (OTTAWA) SCHOOL

FLIGHT DETAILS

Reference No:	MAAC-920-5865
Project Name:	CAPITAL REGION INDOOR FLYERS
Pilot Name:	MAAC
Pilot Certificate:	
Mission Type:	VLOS
Flight Start:	May 22, 2026 03:08 PM
Flight End:	May 22, 2026 04:08 PM

LOCATION DETAILS

Flight Address:	Gymnasium at St. Luke (Ottawa) School
Latitude:	45° 23' 41.99" N (45.395)
Longitude:	75° 36' 54.50" W (-75.615)
Altitude / Radius:	400 ft / 926 m (0.5 nm)
Classification:	UNCONTROLLED
FIR / Contact:	CZUL / 514-633-3365

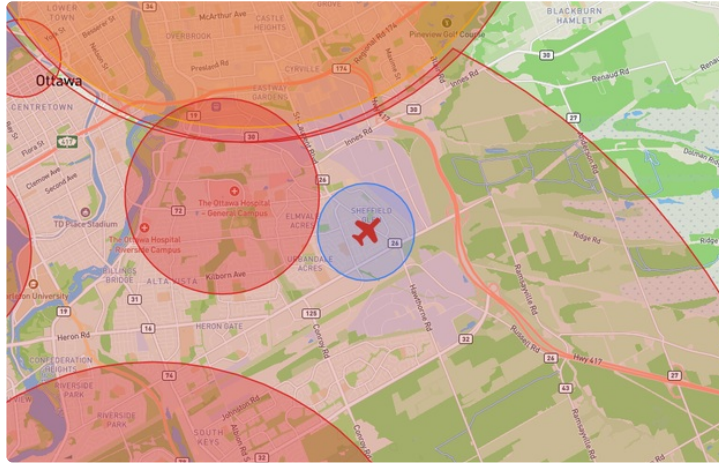
REPORT CONTENTS

Site Survey • Obstacles (if available) • Nearby Aerodromes • Canadian Aviation Regulations • GFA • Aerodrome Supplements • METAR & TAF • NOTAMs • CFS





Flight Map & MODEL Details

MISSION LOCATION SURVEY

FLIGHT AREA MAP



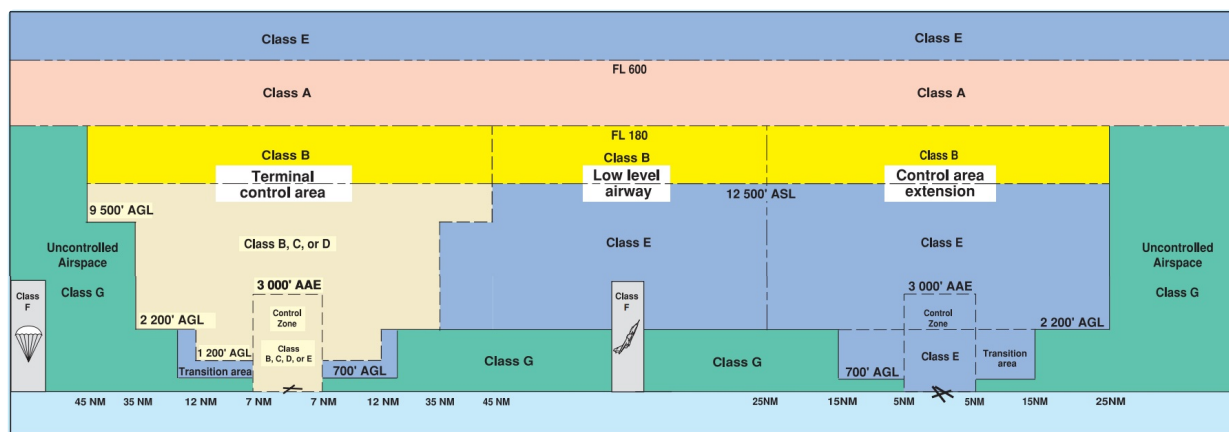
MISSION LOCATION DETAILS

ROLE	LATITUDE	LONGITUDE
 MODEL	45° 23' 41.99" N 45.395	75° 36' 54.50" W -75.615
 Pilot		
 Payload Op.		
 Observer		

Airspace Classification

MISSION LOCATION SURVEY

AIRSPACE MAP



OVERLYING AIRSPACES

Class	Name	Floor	Ceiling
E	3.5.2-5 [CAE]	6000AGL	18000MSL
E	Ottawa, ON b) [CAE]	2500AGL	18000MSL
E	Ottawa, ON e) [TSP]	6500MSL	12500MSL
B	Ottawa, ON a) [TCA]	12500MSL	18000MSL
C	Ottawa, ON b) [TCA]	5000MSL	12500MSL
C	Ottawa, ON c) [TCA]	4000MSL	5000MSL
C	Ottawa, ON d) [TCA]	3000MSL	4000MSL
C	Ottawa, ON e) [TCA]	2500MSL	3000MSL
C	Ottawa, ON g) [TCA]	1500MSL	2500MSL
E	T636 Fixed RNAV Route	2200AGL	18000MSL
C	Ottawa/Macdonald-Cartier Intl, ON a) [CZ]	SFC	2000MSL
C	Ottawa/Macdonald-Cartier Intl, ON b) [CZ]	2000MSL	3000MSL
E	T614 Fixed RNAV Route	2200AGL	18000MSL
E	T749 Fixed RNAV Route	2200AGL	18000MSL
E	Ottawa, ON d) [TSP]	2500MSL	3000MSL
E	Ottawa, ON a) [CAE]	1500AGL	18000MSL
F	CYR667 HULL, QC	SFC	1200MSL
F	CYR537 PARLIAMENT HILL, ON	SFC	3000MSL
F	CYR538 RIDEAU HALL, ON	SFC	3000MSL
E	Gatineau, QC a) [CZ]	SFC	700GND
C	Ottawa, ON f) [TCA]	2500MSL	3000MSL
E	Gatineau, QC b) [CZ]	700AGL	2500MSL
E	T680 Fixed RNAV Route	2200AGL	18000MSL
E	Ottawa, ON a) [TSP]	2500MSL	4000MSL
E	T616 Fixed RNAV Route	2200AGL	18000MSL

NEAREST AERODROMES & DISTANCE FROM OPERATION

OTTAWA (CHILDREN'S HOSPITAL) (CPK7 - HELIPORT - Cert)	Lat: 45.401	Long: -75.65	2.827KM	1.526NM	W
ROCKCLIFFE (CYRO - AERODROME - Cert)	Lat: 45.461	Long: -75.643	7.608KM	4.108NM	N
ROCKCLIFFE (CTR7 - WATERDROME - Reg)	Lat: 45.463	Long: -75.645	7.912KM	4.272NM	N

ONTARIO

AERODROME / FACILITY DIRECTORY

OTTAWA (CHILDREN'S HOSP) ON (Heli)

CPK7

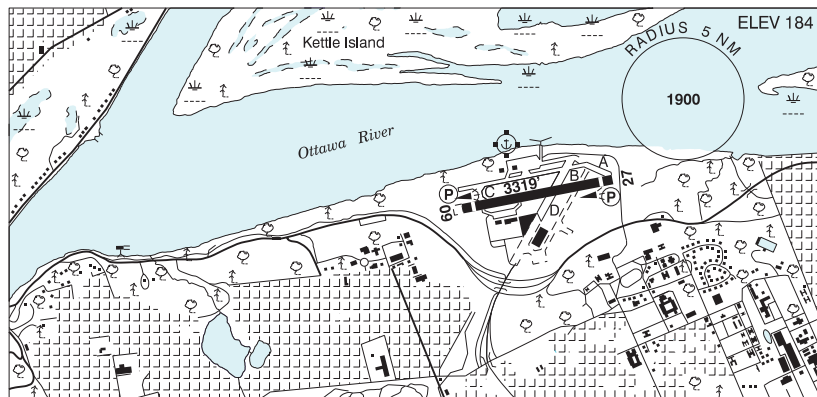
REF	N45 24 04 W75 39 01 Adj 13°W (2015) UTC-5(4) Elev 272' A1905 A5000 A5002	
OPR	Children's Hosp of Eastern Ontario 613-737-7600 Cert PPR	
FLT PLN	(bil)	
FIC	Québec 866-GOMÉTÉO or 866-WXBRIEF (Toll free within Canada) or 866-541-4105 (Toll free within Canada & USA)	
HELI DATA	FATO 86' dia ASPH TLOF 34' x 34' ASPH Safety Area 114' dia Max heli overall length 56.5'	
RCR	Opr	
LIGHTING	DR RY (LO)	
COMM	RCO Québec rdo (Ottawa/M.-C. Intl) 123.15 (FISE) 126.7 (bcst) TWR Ottawa 118.8	
PRO	Arr/dep 209° fr heli, slope 12% (H1), day/night use. All acft to park with exhaust away fr bldg at all times.	

ONTARIO

AERODROME / FACILITY DIRECTORY

OTTAWA / ROCKCLIFFE ON

CYRO



REF	N45 27 38 W75 38 36 Adj NE 13°W (2016) UTC-5(4) Elev 184' A1905 A5000 A5002 LO6 LO7 T2
OPR	Rockcliffe Flying Club 613-746-4425 Fax 613-746-3354 11-23Z‡ Cert Ldg fees for commercial acft exc flt schools
PF	B-1 C-2,3,4,5,6
CUST	AOE/CAN
FLT PLN	(bil)
FIG	Québec 866-GOMÉTÉO or 866-WXBRIEF (Toll free within Canada) or 866-541-4105 (Toll free within Canada & USA)
ACC	Montreal 514-633-3211 or 800-633-1353, all Flt Plns, IFR tng PPR
SERVICES	
FUEL	100LL 11-23Z‡ 1 HR PN
OIL	15W50
S	2 (13-21Z‡ Mon-Fri),4,5,6
RWY DATA	Rwy 09(092°)/27(272°) 3319x100 ASPH Thld 09 displ 200'. Thld 27 displ 214'.
RWY CERT	Rwy 09/27 AGN II
TWY	Twy D: unlgtd
RCR	Opr Ltd win maint. Rstd to acft 18,000 lbs and under. PPR for acft over 18,000 lbs.
LIGHTING	09-(TE ME) P1 5.7°, 27-(TE ME) P1 5.7° ARCAL 123.5 type K (see CAUTION)
COMM	
RCO	Québec rdo (Gatineau) 123.375 (FISE)
ATF	UNICOM ltd hrs O/T tfc 123.5 5NM 3200 ASL excluding Gatineau CZ, Ottawa/Macdonald-Cartier Intl CZ and the airspace that lies within Ottawa TCA class C airspace.

ONTARIO

AERODROME / FACILITY DIRECTORY

OTTAWA / ROCKCLIFFE ON (Cont'd)

CYRO

PRO	<p>CIRCUITS: Rgt hand circuits Rwy 27 (CAR 602.96). As soon as practicable after tkof fr Rwy 09 or 27 turn 20° to the North.</p> <p>MUSEUM: Aircraft wishing to park at the Canada Aviation and Space Museum are requested to contact the Rockcliffe Flying Club, by tel or UNICOM for instructions prior arr.</p> <p>AIRSPACE: VFR FLIGHTS IN OTTAWA CLASS C AND TERMINAL CLASS C AIRSPACE SEE OTTAWA / MACDONALD-CARTIER INTL FOR PROCEDURES.</p> <p>VFR Codes: In order to minimize delays, ATC freq congestion and for better airspace management, as well as to improve safety, ctc the Montreal ACC at 866-VFR-CODE (866-837-2633), or the FIC at 1-866-GOMETEO or 1-866-WX BRIEF, to provide ATC with info pertaining to your flt to obtain your transponder code at least 30 min prior to a flight into Ottawa Class C airspace.</p>
CAUTION	<p>Sections of North apron breaking up & covered with loose gravel. Extv bird activity. Feb-May and Sep-Nov.</p> <p>Rstd areas CYR537 and CYR538 cont located 1.5NM W. Adjust flt path/altitude to avoid entry. See VTTC.</p> <p>PAPI apch slope ensures clearance over trees.</p> <p>ARCAL: Acft arr fr the E or S may not be able to activate ARCAL until aprx 1NM from the aprt. Acft on the ground positioned at the E end of the aprt may not be able to activate ARCAL until positioned closer to the W end of the aprt.</p>

CANADA WATER AERODROME SUPPLEMENT

Effective 0901Z 19 March 2026 to 0901Z 18 February 2027

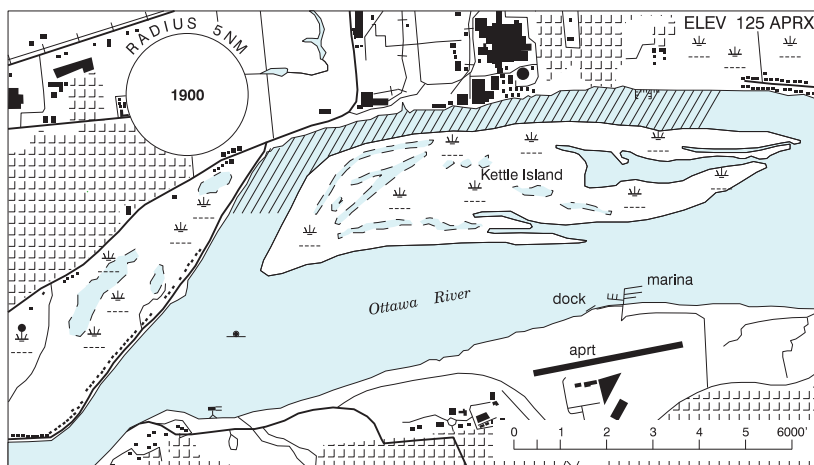
AERODROME/FACILITY DIRECTORY B167

OTTAWA / ROCKCLIFFE VFR TERMINAL PROCEDURES CHART (Cont'd)

NAME	IDENT	LAT/LONG
CHAMPLAIN BRIDGE	VCCHB	N45° 24' 30" W075° 45' 30"
CHELSEA DAM	VCHEL	N45° 30' 48" W075° 46' 32"
CUMBERLAND	VCMBL	N45° 31' 00" W075° 24' 36"
DESCHENES QUARRY	VCQRY	N45° 25' 48" W075° 49' 12"
INNES	VCINS	N45° 25' 25" W075° 34' 47"
ORLEANS	VCORL	N45° 28' 34" W075° 31' 27"

OTTAWA / ROCKCLIFFE ON

CTR7



REF	N45 27 47 W75 38 41 Adj NE 14°W UTC-5(4) Elev 125' aprx A1905 A5000 A5002
OPR	Rockcliffe Flying Club 613-746-4425 Reg PPR
FLT PLN	(bil)
FIG	Québec 866-GOMÉTÉO or 866-WXBRIEF (Toll free within Canada) or 866-541-4105 (Toll free within Canada & USA)
SERVICES	
FUEL	100LL at land A/D
OIL	15W50 at land A/D
A/D DATA	Open water May-Oct
COMM	
ATF	Rockcliffe UNICOM ltd hrs O/T tfc 123.5 5NM centred on Rockcliffe land A/D adj 3200 ASL excluding Gatineau CZ, Ottawa/Macdonald-Cartier Intl CZ and the airspace that lies within Ottawa TCA class C airspace.
NAV	
DME	OTTAWA YOW 114.6 Ch 93 N45 26 30 W75 53 49

CANADA WATER AERODROME SUPPLEMENT

Effective 0901Z 19 March 2026 to 0901Z 18 February 2027

B168 AERODROME/FACILITY DIRECTORY

OTTAWA / ROCKCLIFFE ON (Cont'd)

CTR7

PRO	<p>Join Rockcliffe aprt circuit pattern. All circuits to the N of aprt. Where practicable keep downwind legs over the river.</p> <p>AIRSPACE: VFR FLIGHTS IN OTTAWA CLASS C AND TERMINAL CLASS C AIRSPACE SEE OTTAWA / MACDONALD-CARTIER INTL FOR PROCEDURES.</p> <p>VFR Codes: In order to minimize delays, ATC freq congestion and for better airspace management, as well as to improve safety, ctc the Montreal ACC at 866-VFR-CODE (866-837-2633), or the FIC at 1-866-GOMETEO or 1-866-WX BRIEF, to provide ATC with info pertaining to your fit to obtain your transponder code at least 30 min prior to a flight into Ottawa Class C airspace.</p>
CAUTION	Hvy boat tfc in summer on wknds. Shallow and debris area indicated by hatched area on sketch.

OTTER LAKE SK

CKB4

REF	N55 36 00 W104 46 00 Adj 10°E (2012) UTC-6 Elev 1143' A5015 A5016 LO1	
OPR	Osprey Wings Ltd 306-635-2112 Reg	
PF	B-1,5 PN Opr	
FLT PLN		
FIC	Edmonton 866-WXBRIEF (Toll free within Canada) or 866-541-4102 (Toll free within Canada & USA)	
SERVICES		
FUEL	100LL, JA-1	
OIL	All	
S	7	
A/D DATA	Open water mid May-mid Oct. Depth 4-6'. Skiplanes in win.	
COMM		
ATF	UNICOM ltd hrs O/T tfc 122.8 5NM 4300 ASL	
CAUTION	Unlgt'd twr 1357 ASL (212 AGL) 2.6NM NE of A/D.	

PACES LAKE NS — See MUSQUODOBOIT HARBOUR / PACES LAKE

PACIFIC RADIO – RCO (KAMLOOPS FIC)

For a list of Pacific RCOs and map, see Planning Section under FISE RCOs.