

---

# FLIGHT PLAN & SITE SURVEY

---

L 4-3833 WHITBY AEROMODELLERS- CENTRAL LAKE  
ONTARIO CONSERVATION AUTHORITY

May 22, 2026



## IMPORTANT NOTICE

Please ensure you have received all required authorizations prior to flight. This Site Survey was created using RPAS Wilco. The user accepts all responsibility for the accuracy of the information.

Terms & Conditions: [rpaswilco.com/#tnc](https://rpaswilco.com/#tnc)

# Mission Information

L 4-3833 WHITBY AEROMODELLERS- CENTRAL LAKE ONTARIO CONSERVATION AUTHORITY

## FLIGHT DETAILS

Reference No:	<b>MAAC-4-3833</b>
Project Name:	<b>WHITBY AEROMODELLERS</b>
Pilot Name:	<b>MAAC</b>
Pilot Certificate:	
Mission Type:	<b>VLOS</b>
Flight Start:	<b>May 22, 2026 10:24 PM</b>
Flight End:	<b>May 22, 2026 11:24 PM</b>

## LOCATION DETAILS

Flight Address:	<b>CENTRAL LAKE ONTARIO CONSERVATION AUTHORITY</b>
Latitude:	<b>43° 56' 25.35" N ( 43.94 )</b>
Longitude:	<b>78° 58' 56.64" W ( -78.982 )</b>
Field Elevation:	<b>505 ft MSL</b>
Altitude / Radius:	<b>400 ft / 926 m ( 0.5 nm )</b>
Classification:	<b>UNCONTROLLED</b>
FIR / Contact:	<b>CZYZ / 905-676-4509</b>

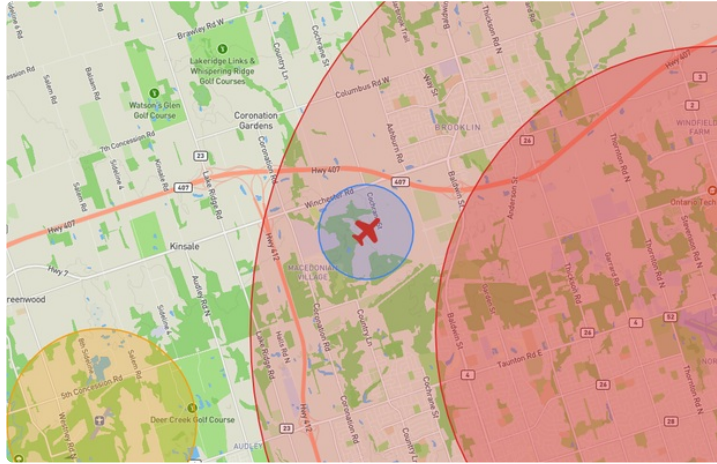
## REPORT CONTENTS

Site Survey • Obstacles (if available) • Nearby Aerodromes • Canadian Aviation Regulations • GFA • Aerodrome Supplements • METAR & TAF • NOTAMs • CFS





# Flight Map & MODEL Details

MISSION LOCATION SURVEY

## FLIGHT AREA MAP



## MISSION LOCATION DETAILS

ROLE	LATITUDE	LONGITUDE
 MODEL	43° 56' 25.35" N 43.94	78° 58' 56.64" W -78.982
 Pilot		
 Payload Op.		
 Observer		

# Airspace Classification

MISSION LOCATION SURVEY

## AIRSPACE MAP



## OVERLYING AIRSPACES

Class	Name	Floor	Ceiling
E	3.4.1-43 [TA]	700AGL	18000MSL
C	Toronto, ON d) [TCA]	3500MSL	4500MSL
C	Toronto, ON e) [TCA]	4500MSL	12500MSL
F	CYR 6.2.0-4 PICKERING NUCLEAR GENERATING STATION, ON	SFC	1300MSL
D	Oshawa, ON [CZ]	SFC	3000MSL
E	Southern Ontario Low Level Control Area a) [CAE]	2500MSL	6500MSL
E	Southern Ontario Low Level Control Area c) [CAE]	6500MSL	18000MSL
E	Toronto, ON [TSP]	6500MSL	12500MSL
E	T781 Fixed RNAV Route	2200AGL	18000MSL
E	T614 Fixed RNAV Route	2200AGL	18000MSL

## NEAREST AERODROMES & DISTANCE FROM OPERATION

OSHAWA EXECUTIVE AIRPORT (CYOO - AERODROME - Cert)	Lat: 43.923	Long: -78.896	7.182KM	3.878NM	E
AJAX (PR AJAX) (CAJ5 - AERODROME/HELIPORT - Reg)	Lat: 43.907	Long: -79.047	6.385KM	3.448NM	SW
UTICA FIELD (CUT2 - AERODROME - Reg)	Lat: 44.066	Long: -79.021	14.285KM	7.713NM	N

## ONTARIO

## AERODROME / FACILITY DIRECTORY

## TORONTO / OSHAWA EXECUTIVE AIRPORT ON

CYOO

<b>REF</b>	N43 55 22 W78 53 47 Adj N 11°W (2015) UTC-5(4) Elev 460' VTA A5000 LO6 T2 CAP	
<b>OPR</b>	Corporation of the City of Oshawa 905-576-8146 11-04Z‡ O/T PN Cert	
<b>PF</b>	A-2,7 B-6 C-1,3,4,5	
<b>CUST</b>	AOE/50 1330-2130Z‡ Mon-Fri 888-226-7277; AOE/15 Gen Avn 12-05Z‡	
<b>FLT PLN</b>	Pilots to open/close VFR flt pln with London rdo 123.15 or by phone.	
<b>FIG</b>	London 866-WXBRIEF (Toll free within Canada) or 866-541-4104 (Toll free within Canada & USA)	
<b>WX</b>	METAR AUTO H24 (see COMM) TAF H24, issue times: 02, 08, 14 and 20Z WxCam	
<b>SERVICES</b>		
<b>FUEL</b>	100LL (cardlock on Apron I), JA-1	
<b>OIL</b>	All	
<b>S</b>	1,2,3,4,5,6	
<b>PVT ADV</b>	Enterprise Air Inc 131.05 905-721-0054	
<b>RWY DATA</b>	Rwy 12(122°)/30(302°) 5057x100 ASPH Thld 12 displ 254' Thld 30 displ 554' Rwy 05(046°)/23(226°) 2654x100 ASPH Rwy 23 down 0.6%	
<b>RWY CERT</b>	Rwy 12 RVR 1200(1/4sm)/Rwy 30 RVR 1200(1/4sm) AGN IIIA Rwy 05/23 AGN II	
<b>TWY CERT</b>	Twy A AGN I Twy C: AGN I fr Apron V to Twy B & AGN IIIA fr Twy B to Rwy 12/30 & AGN I fr Rwy 12/30 to Rwy 05/23	
<b>TWY</b>	Normal Rwy 30 deps are from Twy B. Acft requiring full length must notify gnd ctl on initial contact. Twy C (north of B): Uncontrolled. Twy E: Rstd for use by piston-engine acft with wingspan of 43' or greater, and all turbojet and turbofan acft regardless of wingspan.	
<b>RCR</b>	Twr 905-576-2398 RSC/CRFI avbl 1130-0330Z‡ OPR 905-243-9376 RSC/CRFI avbl 0330-1130Z‡ PCN	
<b>LIGHTING</b>	05-AS(TE ME) P1, 23-(TE ME) P1, 12-AS(TE HI) P2, 30-AS(TE HI) P2 ARCAL-120.1 type K	
<b>COMM</b>		
<b>RCO</b>	London rdo 123.15 (FISE)	
<b>ATIS</b>	125.675 1130-0330Z‡	
<b>GND</b>	118.4 1130-0330Z‡	
<b>TWR</b>	120.1 (V) 1130-0330Z‡ (emerg only 905-576-2398)	
<b>MF</b>	tfc 120.1 0330-1130Z‡ 5NM 3000 ASL (CAR 602.98)	
<b>ARR</b>	Toronto tml 133.4	
<b>DEP</b>	Toronto tml 133.4	
<b>AWOS</b>	125.675 0330-1130Z‡	

## ONTARIO

## AERODROME / FACILITY DIRECTORY

## TORONTO / OSHAWA EXECUTIVE AIRPORT ON (Cont'd)

CYOO

<b>PRO</b>	Rgt hand circuits Rwy 23 & 30 (CAR 602.96). On dep no turns below 1000 ASL. Arr turns to final apch will be made at or above 1000 ASL. <b>Fits proh btwn 2230 &amp; 0630 lcl unless appr by APM. Ctc opr for details.</b> Pilots are requested to maintain 2000 ASL or above over Metropolitan Toronto Zoo (N43 49 05 W79 11 15). Tng fit prohibited at all times unless approved by APM. Ctc OPR for details.
<b>CAUTION</b>	Winch launched hang gliders, cable up to 2000 AGL fr N43 55 W79 08 aprx 11NM W of A/D. Wildlife frequently on rwys.

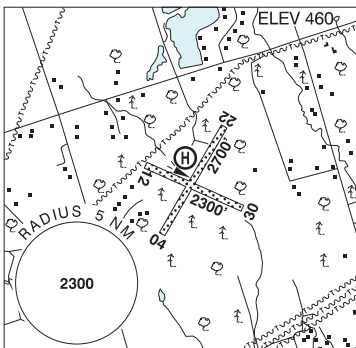
**ONTARIO**

**AERODROME / FACILITY DIRECTORY**

**AJAX (PR AJAX) ON**

**CAJ5**

<b>REF</b>	N43 54 24 W79 02 50 Adj N 10°W (2024) UTC-5(4) Elev 460' A1900 A5000
<b>OPR</b>	1000363870 Ontario Inc. 416-605-3391 Reg PPR
<b>FLT PLN</b>	<b>FIC</b> London 866-WXBRIEF (Toll free within Canada) or 866-541-4104 (Toll free within Canada & USA)
<b>RWY DATA</b>	Rwy 04(040°)/22(220°) 2700x75 GRASS Rwy 12(124°)/30(304°) 2300x75 GRASS
<b>RCR</b>	Opr
<b>HELI DATA</b>	FATO/TLOF 56' x 40' CONC Safety Area 76' x 50' Max heli overall length 39'
<b>COMM</b>	<b>ATF</b> tfc 123.2 5NM 3500 ASL excluding Oshawa CZ
<b>PRO</b>	Heli arr/dep via runways, taxi to/fr helipad.
<b>CAUTION</b>	Unmarked p-lines aprx 100 AGL 200' NW Thld 12.



## ONTARIO

## AERODROME / FACILITY DIRECTORY

## PORT PERRY / UTICA FIELD ON

CUT2

<b>REF</b>	N44 03 58 W79 01 15 4.1WSW 11°W (2016) UTC-5(4) Elev 920' VTA A5000	
<b>OPR</b>	Arnold Kerry 905-985-7792 Reg PPR	
<b>PF</b>	C-1,2,4 D-3,5,6,7,8	
<b>FLT PLN</b>		
<b>FIC</b>	London 866-WXBRIEF (Toll free within Canada) or 866-541-4104 (Toll free within Canada & USA)	
<b>RWY DATA</b>	Rwy 08(075°)/26(255°) 1968x75 GRASS Rwy 08 down 1.68%	
<b>RCR</b>	Opr No maint	
<b>COMM</b>		
<b>ATF</b>	tfc 123.2 2NM 4000 ASL excluding Greenbank (CNP8) ATF area	