

---

# FLIGHT PLAN & SITE SURVEY

---

F 6-3838 TIMMINS GOLDEN HAWKS- DOME MINE LTD.

May 22, 2026



**IMPORTANT NOTICE**

Please ensure you have received all required authorizations prior to flight. This Site Survey was created using RPAS Wilco. The user accepts all responsibility for the accuracy of the information.

Terms & Conditions: [rpswilco.com/#tnc](https://rpswilco.com/#tnc)

# Mission Information

F 6-3838 TIMMINS GOLDEN HAWKS- DOME MINE LTD.

## FLIGHT DETAILS

Reference No:	<b>MAAC-6-3838</b>
Project Name:	<b>TIMMINS GOLDEN HAWKS</b>
Pilot Name:	<b>MAAC</b>
Pilot Certificate:	
Mission Type:	<b>VLOS</b>
Flight Start:	<b>May 22, 2026 10:24 PM</b>
Flight End:	<b>May 22, 2026 11:24 PM</b>

## LOCATION DETAILS

Flight Address:	<b>DOME MINE LTD.</b>
Latitude:	<b>48° 26' 36.70" N ( 48.444 )</b>
Longitude:	<b>81° 15' 41.60" W ( -81.262 )</b>
Field Elevation:	<b>994 ft MSL</b>
Altitude / Radius:	<b>400 ft / 926 m ( 0.5 nm )</b>
Classification:	<b>UNCONTROLLED</b>
FIR / Contact:	<b>CZYZ / 905-676-4509</b>

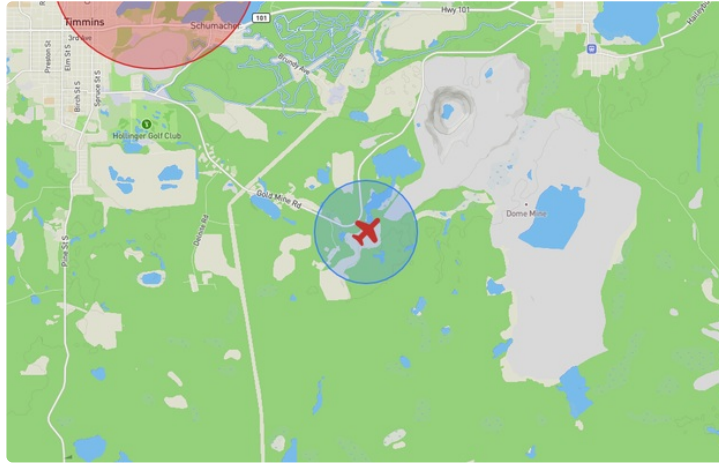
## REPORT CONTENTS

Site Survey • Obstacles (if available) • Nearby Aerodromes • Canadian Aviation Regulations • GFA • Aerodrome Supplements • METAR & TAF • NOTAMs • CFS





# Flight Map & MODEL Details

MISSION LOCATION SURVEY

## FLIGHT AREA MAP



## MISSION LOCATION DETAILS

ROLE	LATITUDE	LONGITUDE
 MODEL	48° 26' 36.70" N 48.444	81° 15' 41.60" W -81.262
 Pilot		
 Payload Op.		
 Observer		

# Airspace Classification

MISSION LOCATION SURVEY

## AIRSPACE MAP



## OVERLYING AIRSPACES

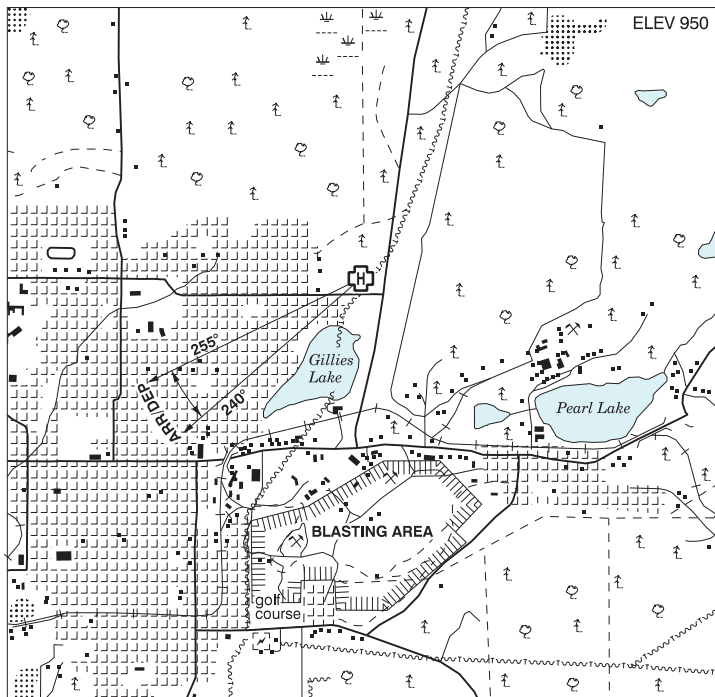
Class	Name	Floor	Ceiling
E	Timmins, ON [CAE]	2200AGL	18000MSL
E	Timmins, ON [TA]	700AGL	18000MSL
E	T745 Fixed RNAV Route	2200AGL	18000MSL
E	T685 Fixed RNAV Route	2200AGL	18000MSL
E	T656 Fixed RNAV Route	2200AGL	18000MSL
E	Timmins, ON [CZ]	SFC	3000GND
E	V37 VHF/UHF Airway	2200AGL	18000MSL

## NEAREST AERODROMES & DISTANCE FROM OPERATION

TIMMINS (TIMMINS AND DISTRICT HOSP) (CTM6 - HELIPORT - Cert)	Lat: 48.487	Long: -81.313	6.131KM	3.31NM	NW
TIMMINS (VICTOR M. POWER) (CYTS - AERODROME - Cert)	Lat: 48.569	Long: -81.377	16.375KM	8.842NM	NW
IROQUOIS FALLS (CNE4 - AERODROME - Reg)	Lat: 48.74	Long: -80.793	47.708KM	25.76NM	NE

**TIMMINS (TIMMINS & DISTRICT HOSP) ON (Heli)**

**CTM6**



<b>REF</b>	N48 29 13 W81 18 49 Adj NE 11°W UTC-5(4) Elev 950' A5009
<b>OPR</b>	Timmins and District Hospital 705-267-2131 Cert PPR
<b>FLT PLN</b>	
<b>    FIC</b>	London 866-WXBRIEF (Toll free within Canada) or 866-541-4104 (Toll free within Canada & USA)
<b>HELI DATA</b>	86' dia ASPH 114' dia Max heli overall length 57.5'
<b>    RCR</b>	Opr
<b>LIGHTING</b>	RF(FL)
<b>COMM</b>	
<b>    MF</b>	Timmins rdo 122.3 5NM 4000 ASL centered on Timmins apt 5.6NM NNW (CAR 602.98)
<b>PRO</b>	Arr/dep 240°-255° fr heli, slope 8% (H3), day/night use.
<b>CAUTION</b>	Blasting ops aprx 0.9NM S of A/D up to 1486 ASL refer to Timmins VTPC, ctc London rdo.

## ONTARIO

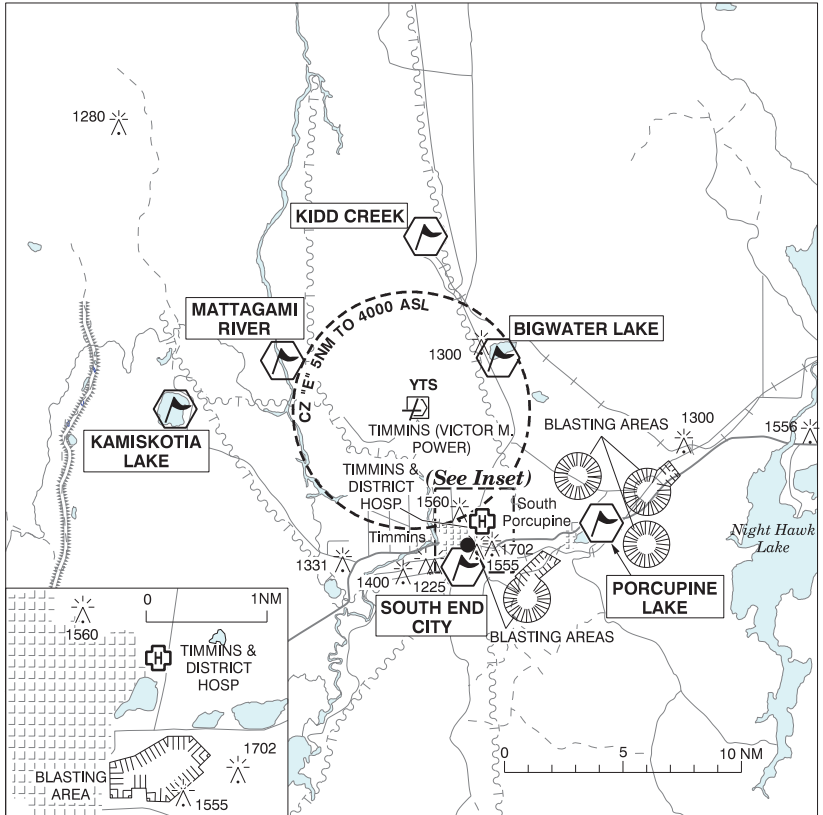
## AERODROME / FACILITY DIRECTORY

## TIMMINS (VICTOR M. POWER) ON

CYTS

<b>REF</b>	N48 34 09 W81 22 39 6NNW 11°W UTC-5(4) Elev 968' A5009 LO4 LO7 HI4 CAP	
<b>OPR</b>	City of Timmins 705-360-2636 10-03Z† Nov 1-Apr 30 1100-2130Z† Mon-Fri exc hols, 13-16Z† Sat-Sun & hols May 1-Oct 31 Cert Ldg fees	
<b>PF</b>	B-1,2,3,6 C-4,5	
<b>FLT PLN</b>	Pilots to open/close VFR flt plan with London rdo FISE or by phone.	
<b>FIG</b>	London 866-WXBRIEF (Toll free within Canada) or 866-541-4104 (Toll free within Canada & USA)	
<b>WX</b>	METAR H24. TAF H24, issue times: 02, 08, 14, 20Z.	
<b>SERVICES</b>		
<b>FUEL</b>	100LL, JA-1 (FSII avbl), HPR 10-01Z† Mon-Fri, 1130-2400Z† Sat-Sun O/T 1 hr PN 705-360-8888	
<b>OIL</b>	All	
<b>S</b>	1, 2, 3	
<b>SUP FL</b>	D-Ice Type I & IV Air Creebec 705-264-9521. D-Ice Type I & A-Ice Type III Maintair Aviation Services Ltd. 705-262-4849 10/15	
<b>JASU</b>	Air Creebec Inc. 705-264-9521	
<b>MIL CON</b>		
<b>RWY DATA</b>	Rwy 03(031°)/21(211°) 6001x150 ASPH Rwy 10(101°)/28(281°) 4905x150 ASPH	
<b>RWY CERT</b>	Rwy 03/21 AGN IV Rwy 10/28 AGN IV	
<b>TWY CERT</b>	Twy C AGN II	
<b>RCR</b>	Opr RSC/CRFI & Win maint avbl 10-03Z† O/T 4 hrs PN, call out chg. PCN	
<b>LIGHTING</b>	03-AN(TE HI) P2, 21-AO(TE HI) P2, 10-AO(TE ME) P2, 28-AO(TE ME) P2	
<b>COMM</b>		
<b>RADIO</b>	122.3 PTC avbl (E) (emerg only 705-264-6009)	
<b>RCO</b>	London rdo 123.55 (FISE) 126.7 (bcst)	
<b>ATIS</b>	124.95	
<b>MF</b>	rdo 122.3 5NM 4000 ASL (CAR 602.98)	
<b>PAL</b>	Toronto Ctr 128.3	
<b>NAV</b>		
<b>VOR/DME</b>	YTS 113.0 Ch 77 N48 34 20 W81 22 12 (989')	
<b>ILS</b>	ITS 109.7 (Rwy 03) RVR	
<b>PRO</b>	Turn around bay on Thld 21 not to be used for holding. Non-sked and tran acft park on N Ramp.	
<b>CAUTION</b>	Blasting ops SE of A/D up to 1486 MSL refer to VTPC, ctc London rdo. Porcupine Lake ATF area adj SE (ltd hrs 123.3 O/T 122.8 5NM 2000 ASL). Extv bird & wildlife activity in vic A/D.	

**TIMMINS (VICTOR M. POWER) VFR TERMINAL PROCEDURES CHART**



NAME	IDENT	LAT/LONG
BIGWATER LAKE	VCBWL	N48° 36' 27" W081° 17' 00"
KAMISKOTIA LAKE	VCKMS	N48° 34' 00" W081° 38' 00"
KIDD CREEK	VCKDC	N48° 41' 00" W081° 22' 30"
MATTAGAMI RIVER	VCMTR	N48° 36' 00" W081° 30' 48"
PORCUPINE LAKE	VCPQP	N48° 29' 00" W081° 11' 00"
SOUTH END CITY	VCSTH	N48° 27' 30" W081° 20' 00"

**ONTARIO**

**AERODROME / FACILITY DIRECTORY**

**IROQUOIS FALLS ON**

**CNE4**

<b>REF</b>	N48 44 25 W80 47 36 5WSW 11°W (2013) UTC-5(4) Elev 1002' A5009 LO4 LO7 CAP
<b>OPR</b>	Town 705-465-6324 Reg
<b>PF</b>	B-1 C-2,3,4,5 D-6
<b>FLT PLN</b>	<b>FIC</b> London 866-WXBRIEF (Toll free within Canada) or 866-541-4104 (Toll free within Canada & USA)
<b>SERVICES</b>	<b>FUEL</b> 100LL, JA-1 Cardlock
<b>RWY DATA</b>	Rwy 14(137°)/32(317°) 3989x100 GRASS, centre 75' ASPH AGN IIIA
	<b>RCR</b> Opr
<b>LIGHTING</b>	14-(TE ME) AP, 32-(TE ME) AP ARCAL-122.8 type K
<b>COMM</b>	<b>ATF</b> UNICOM 1330-23Z± O/T t/c 122.8 5NM 4000 ASL

