

---

# FLIGHT PLAN & SITE SURVEY

---

A 11-3850 ROCKY BARNSTORMERS R/C CLUB- VALLEY OF  
HOPE

May 22, 2026



## IMPORTANT NOTICE

Please ensure you have received all required authorizations prior to flight. This Site Survey was created using RPAS Wilco. The user accepts all responsibility for the accuracy of the information.

Terms & Conditions: [rpaswilco.com/#tnc](https://rpaswilco.com/#tnc)

# Mission Information

A 11-3850 ROCKY BARNSTORMERS R/C CLUB- VALLEY OF HOPE

## FLIGHT DETAILS

Reference No:	<b>MAAC-11-3850</b>
Project Name:	<b>ROCKY BARNSTORMERS R/C CLUB</b>
Pilot Name:	<b>MAAC</b>
Pilot Certificate:	
Mission Type:	<b>VLOS</b>
Flight Start:	<b>May 22, 2026 08:24 PM</b>
Flight End:	<b>May 22, 2026 09:24 PM</b>

## LOCATION DETAILS

Flight Address:	<b>VALLEY OF HOPE</b>
Latitude:	<b>52° 7' 29.09" N ( 52.125 )</b>
Longitude:	<b>114° 32' 17.91" W ( -114.538 )</b>
Field Elevation:	<b>3232 ft MSL</b>
Altitude / Radius:	<b>400 ft / 926 m ( 0.5 nm )</b>
Classification:	<b>UNCONTROLLED</b>
FIR / Contact:	<b>CZEG / 780-890-8397</b>

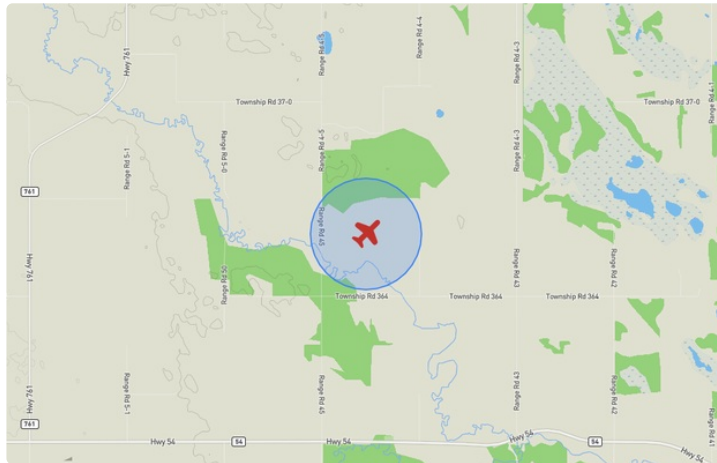
## REPORT CONTENTS

Site Survey • Obstacles (if available) • Nearby Aerodromes • Canadian Aviation Regulations • GFA • Aerodrome Supplements • METAR & TAF • NOTAMs • CFS





# Flight Map & MODEL Details

MISSION LOCATION SURVEY

## FLIGHT AREA MAP



## MISSION LOCATION DETAILS

ROLE	LATITUDE	LONGITUDE
 MODEL	52° 7' 29.09" N 52.125	114° 32' 17.91" W -114.538
 Pilot		
 Payload Op.		
 Observer		

# Airspace Classification

MISSION LOCATION SURVEY

## AIRSPACE MAP



## OVERLYING AIRSPACES

Class	Name	Floor	Ceiling
E	T686 Fixed RNAV Route	2200AGL	18000MSL
E	T652 Fixed RNAV Route	2200AGL	18000MSL
E	T727 Fixed RNAV Route	2200AGL	18000MSL
E	Red Deer, AB [TA]	4000MSL	18000MSL
E	Calgary, AB a) [CAE]	5800MSL	18000MSL
E	V306 VHF/UHF Airway	2200AGL	18000MSL

## NEAREST AERODROMES & DISTANCE FROM OPERATION

HESPERO (CFB3 - AERODROME - Reg)	Lat: 52.3	Long: -114.464	20.141KM	10.875NM	N
SAFRON FARMS (CSF5 - AERODROME - Reg)	Lat: 52.199	Long: -114.237	22.13KM	11.949NM	E
HILLMAN'S FARM (CBH7 - AERODROME - Reg)	Lat: 52.226	Long: -114.256	22.302KM	12.042NM	NE

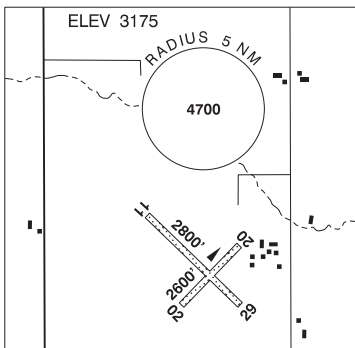
**ALBERTA**

**AERODROME / FACILITY DIRECTORY**

**HESPERO AB**

**CFB3**

<b>REF</b>	N52 18 00 W114 27 49 2SW 15°E (2012) UTC-7(6) Elev 3175' A5005 A5015
<b>OPR</b>	Skocdopole Construction Ltd 403-746-5744 or 403-357-8266 Reg
<b>FLT PLN</b>	
<b>FIC</b>	Edmonton 866-WXBRIEF (Toll free within Canada) or 866-541-4102 (Toll free within Canada & USA)
<b>ACC</b>	Edmonton IFR 888-358-7526
<b>RWY DATA</b>	Rwy 11(119°)/29(299°) 2800x100 GRASS Rwy 02(029°)/20(209°) 2600x100 GRASS
<b>RCR</b>	Opr Ltd win maint
<b>COMM</b>	
<b>ATF</b>	tfc 123.2 4NM 6200 ASL



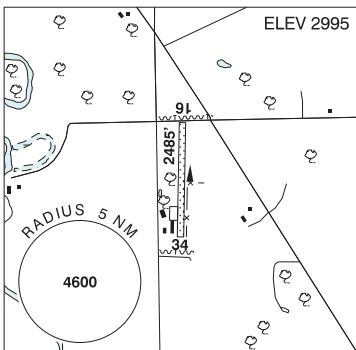
**ALBERTA**

**AERODROME / FACILITY DIRECTORY**

**MARKERVILLE / SAFRON FARMS AB**

**CSF5**

<b>REF</b>	N52 11 57 W114 14 15 5.3 NNW 15°E (2012) UTC-7(6) Elev 2995' A5005 A5015
<b>OPR</b>	Dan/Cindy Safron 403-728-3003 Reg PPR
<b>PF</b>	D-1,2,3,4,5,6
<b>FLT PLN</b>	
<b>FIC</b>	Edmonton 866-WXBRIEF (Toll free within Canada) or 866-541-4102 (Toll free within Canada & USA)
<b>RWY DATA</b>	Rwy 16(166°)/34(346°) 2485x80 GRASS
<b>RCR</b>	Opr Ltd maint
<b>COMM</b>	
<b>ATF</b>	tfc 123.2 5NM 6000 ASL
<b>PRO</b>	Red Deer Common Frequency Area 122.875 outside of A/D ATF. See SECTION C PLANNING.
<b>CAUTION</b>	50' trees and p- lines N Thld 34. 30' trees aprx 45' W midfield. P-line 300' S of Thld 16. 70' tower aprx 1.6 mile E of airfield. Bldg W side of rwy near Thld 16. Fence E Thld 16 extending N aprx. 690'. Ditch 2'-3' deep on S end rwy. Farm eqpt may be parked on or near S end of rwy (aprx 100').



**ALBERTA**

**AERODROME / FACILITY DIRECTORY**

**BENALTO / HILLMAN'S FARM AB**

**CBH7**

<b>REF</b>	N52 13 33 W114 15 21 6E 15°E (2015) UTC-7(6) Elev 3020' A5005 A5015
<b>OPR</b>	Gary Hillman 403-728-3630 Reg PPR
<b>PF</b>	C-1
<b>FLT PLN</b>	
<b>FIC</b>	Edmonton 866-WXBRIEF (Toll free within Canada) or 866-541-4102 (Toll free within Canada & USA)
<b>SERVICES</b>	
<b>S</b>	2, 5
<b>RWY DATA</b>	Rwy 13(132°)/31(312°) 2800x80 GRASS
<b>RCR</b>	Hillman Air Ltd 403-886-4187 ltd win maint
<b>COMM</b>	
<b>ATF</b>	tfc 123.2 5NM 6100 ASL Unmonitored
<b>PRO</b>	Red Deer Common Frequency Area 122.875 outside of A/D ATF. See SECTION C PLANNING.
<b>CAUTION</b>	Ditch at thld of Rwy 31. Power lines at thld of Rwy 13.

