

---

# FLIGHT PLAN & SITE SURVEY

---

A 43-3911 ST. ALBERT AERO MODELING SOCIETY- THE  
GOVERNERS OF THE UNIVERSITY OF ALBERTA C/O REAL  
ESTATE SERVICES

May 22, 2026



**IMPORTANT NOTICE**

Please ensure you have received all required authorizations prior to flight. This Site Survey was created using RPAS Wilco. The user accepts all responsibility for the accuracy of the information.

Terms & Conditions: [rpaswilco.com/#tnc](https://rpaswilco.com/#tnc)

# Mission Information

A 43-3911 ST. ALBERT AERO MODELING SOCIETY- THE GOVERNERS OF THE UNIVERSITY OF ALBERTA C/O REAL ESTATE SERVICES

## FLIGHT DETAILS

Reference No:	<b>MAAC-43-3911</b>
Project Name:	<b>ST. ALBERT AERO MODELING SOCIETY</b>
Pilot Name:	<b>MAAC</b>
Pilot Certificate:	
Mission Type:	<b>VLOS</b>
Flight Start:	<b>May 22, 2026 08:25 PM</b>
Flight End:	<b>May 22, 2026 09:25 PM</b>

## LOCATION DETAILS

Flight Address:	<b>THE GOVERNERS OF THE UNIVERSITY OF ALBERTA C/O REAL ESTATE SERVICES</b>
Latitude:	<b>53° 41' 34.70" N ( 53.693 )</b>
Longitude:	<b>113° 37' 5.47" W ( -113.618 )</b>
Field Elevation:	<b>2251 ft MSL</b>
Altitude / Radius:	<b>400 ft / 926 m ( 0.5 nm )</b>
Classification:	<b>UNCONTROLLED</b>
FIR / Contact:	<b>CZEG / 780-890-8397</b>

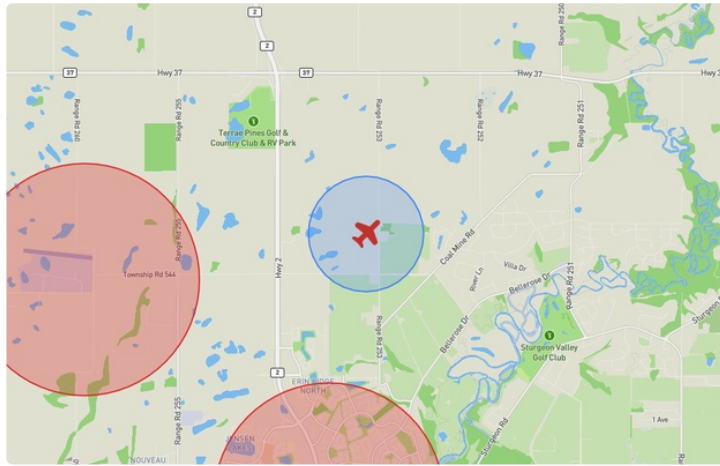
## REPORT CONTENTS

Site Survey • Obstacles (if available) • Nearby Aerodromes • Canadian Aviation Regulations • GFA • Aerodrome Supplements • METAR & TAF • NOTAMs • CFS





# Flight Map & MODEL Details

MISSION LOCATION SURVEY

## FLIGHT AREA MAP



## MISSION LOCATION DETAILS

ROLE	LATITUDE	LONGITUDE
 MODEL	53° 41' 34.70" N 53.693	113° 37' 5.47" W -113.618
 Pilot		
 Payload Op.		
 Observer		

# Airspace Classification

MISSION LOCATION SURVEY

## AIRSPACE MAP



## OVERLYING AIRSPACES

Class	Name	Floor	Ceiling
B	Edmonton, AB a) [CAE]	12500MSL	18000MSL
D	Villeneuve, AB [CZ]	SFC	4600MSL
E	Edmonton, AB c) [TA]	3000AGL	4100MSL
C	Edmonton, AB e) [TCA]	4100AGL	18000MSL
C	Edmonton, AB f) [TCA]	3400AGL	18000MSL
C	Edmonton, AB h) [TCA]	4100AGL	18000MSL
C	Edmonton, AB c) [TCA]	7000AGL	9500MSL
C	Edmonton, AB d) [TCA]	4600AGL	7000MSL
E	T682 Fixed RNAV Route	2200AGL	18000MSL
B	Edmonton, AB a) [TCA]	12500MSL	18000MSL
C	Edmonton, AB b) [TCA]	9500MSL	12500MSL
E	Edmonton, AB a) [TA]	3000AGL	18000MSL
C	Edmonton, AB g) [TCA]	3400AGL	4600MSL
E	Namao, AB (Heliport) [CZ]	SFC	4100MSL
F	CYR232 NAMAQ, AB	SFC	3000MSL
E	T639 Fixed RNAV Route	2200AGL	18000MSL
E	T812 Fixed RNAV Route	2200AGL	18000MSL
F	CYR233 NAMAQ, AB	SFC	3400MSL
E	Edmonton, AB e) [TA]	4600AGL	7000MSL
F	CYR212 EDMONTON, AB	SFC	3200MSL
E	T747 Fixed RNAV Route	2200AGL	18000MSL

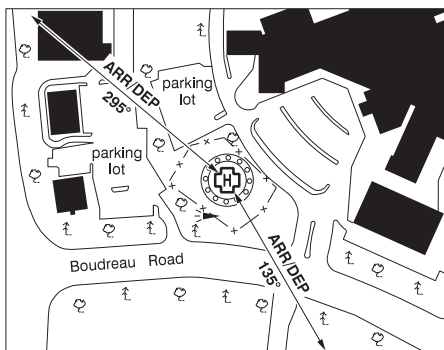
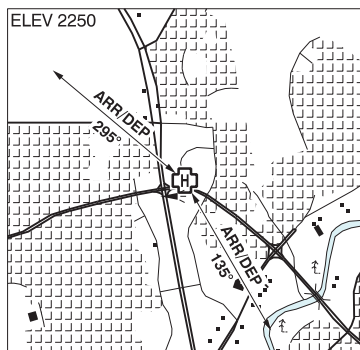
## NEAREST AERODROMES & DISTANCE FROM OPERATION

STURGEON COMMUNITY HOSPITAL (CSA3 - HELIPORT - Cert)	Lat: 53.655	Long: -113.627	4.295KM	2.319NM	S
ST. ALBERT (DELTA HELICOPTERS) (CES3 - HELIPORT - Cert)	Lat: 53.686	Long: -113.687	4.586KM	2.476NM	W
VILLENEUVE (ROSE FIELD) (CRF3 - AERODROME - Reg)	Lat: 53.646	Long: -113.803	13.254KM	7.157NM	SW



## EDMONTON / STURGEON COMMUNITY HOSP AB (Heli)

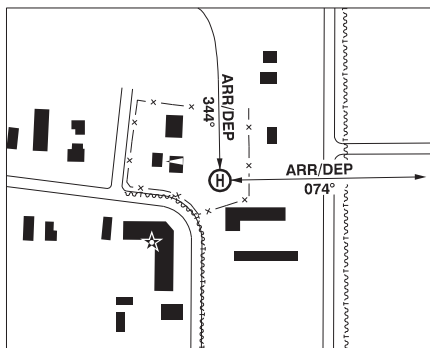
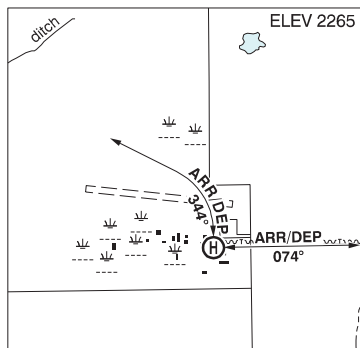
CSA3



<b>REF</b>	N53 39 17 W113 37 38 Adj NW 15°E (2014) UTC-7(6) Elev 2250' VTA A5015
<b>OPR</b>	Alberta Health Services 1-888-999-3770 Cert NVIS OPS AUTH PPR
<b>PF</b>	A-1,2,3,4 C-5,6
<b>FLT PLN</b>	<p><b>FIC</b> Edmonton 866-WXBRIEF (Toll free within Canada) or 866-541-4102 (Toll free within Canada &amp; USA)</p> <p><b>ACC</b> Edmonton IFR 888-358-7526</p>
<b>HELI DATA</b>	FATO/TLOF 86' dia CONC Safety Area 115' dia Max heli overall length 57.4' (CAR 602.96)
<b>LIGHTING</b>	RW(LO) yellow
<b>COMM</b>	<p><b>ATF</b> tfc 123.2 2NM BLW 3400 ASL</p> <p><b>TML</b> Edmonton 127.4 3400 ASL and abv</p>
<b>PRO</b>	Arr/dep 135° & 295° fr heli, (H1) (CAR 602.96). Routing via heli VTPC or as directed by ATC. Edmonton Intl Class E airspace 3000 ASL (TRANSPONDER MANDATORY) and Class C airspace 3400 ASL and above overlies A/D. Acft operating in Edmonton Class C require a discrete transponder code which may be obtained by filing a flt pln or ctc 888-358-7526 at least 30 min prior to entering. Air traffic advsy freq 123.2 Edmonton City Area in Class G and E airspace.
<b>CAUTION</b>	Trees and streetlights all quadrants. Two and three storey bldgs NW and E of heli.

## EDMONTON / ST. ALBERT (DELTA HELICOPTERS) AB (Heli)

CES3



<b>REF</b>	N53 41 12 W113 41 14 3.5NW 15°E (2014) UTC-7(6) Elev 2265' VTA A5015
<b>OPR</b>	Delta Helicopters Ltd 780-458-3564 Cert PPR
<b>PF</b>	A-1 C-2,3,4,5,6
<b>FLT PLN</b>	
<b>FIC</b>	Edmonton 866-WXBRIEF (Toll free within Canada) or 866-541-4102 (Toll free within Canada & USA)
<b>ACC</b>	Edmonton IFR 888-358-7526
<b>HELI DATA</b>	FATO/TLOF 86' dia GRAVEL Safety Area 115' dia Max heli overall length 57'
<b>RCR</b>	Opr Daylight hrs
<b>COMM</b>	
<b>ATF</b>	tfc 123.2 2NM 3400 ASL
<b>PRO</b>	Arr/dep 074° & 344° curved fr heli, slope 8% (H3). Edmonton Intl Class C airspace 4600 ASL and above overlies A/D. TRANSPONDER MANDATORY - Acft operating in Edmonton Class C require a discrete transponder code which may be obtained by filing a flt pln or ctc 888-358-7526 at least 30 min prior to entering.
<b>CAUTION</b>	Power lines 131' SW & 492' E fr heli marked with ball markers.

**ALBERTA**

**AERODROME / FACILITY DIRECTORY**

**EDMONTON / VILLENEUVE (ROSE FIELD) AB**

**CRF3**

<b>REF</b>	N53 38 44 W113 48 10 2SE 15°E (2012) UTC-7(6) Elev 2190' VTA A5015	
<b>OPR</b>	Simon A. Rose 587-879-3242 Reg PPR	
<b>FLT PLN</b>	<b>FIC</b> Edmonton 866-WXBRIEF (Toll free within Canada) or 866-541-4102 (Toll free within Canada & USA) <b>ACC</b> Edmonton IFR 888-358-7526	
<b>RWY DATA</b>	Rwy 07(072°)/25(252°) 2400X60 GRASS <b>RCR</b> Opr No wint maint Conditions subject to seasonal and/or climatic variations. Soft in spring.	
<b>COMM</b>	<b>MF</b> Villeneuve Tower 118.8 (V) 15-04Z† (emerg only 780-458-5828) <b>ATF</b> tfc 118.8 04-15Z† 5NM centred on Villeneuve A/D to below 4600 ASL	
<b>PRO</b>	Ctc Villeneuve Twr 118.8 5 miles and prior to tkof No tng fts or apchs.	
<b>CAUTION</b>	Watch for tfc on hwy 44 when landing Rwy 07 and dep Rwy 25. Note: Airport close to Edmonton/Villeneuve CZVL with similar rwy designations.	