

---

# FLIGHT PLAN & SITE SURVEY

---

B 48-3916 CAPE BRETON RADIO CONTROL MODELLERS-  
MEADOWS RD.

May 22, 2026



## IMPORTANT NOTICE

Please ensure you have received all required authorizations prior to flight. This Site Survey was created using RPAS Wilco. The user accepts all responsibility for the accuracy of the information.

Terms & Conditions: [rpswilco.com/#tnc](https://rpswilco.com/#tnc)

# Mission Information

B 48-3916 CAPE BRETON RADIO CONTROL MODELLERS- MEADOWS RD.

## FLIGHT DETAILS

Reference No:	<b>MAAC-48-3916</b>
Project Name:	<b>CAPE BRETON RADIO CONTROL MODELLERS</b>
Pilot Name:	<b>MAAC</b>
Pilot Certificate:	
Mission Type:	<b>VLOS</b>
Flight Start:	<b>May 22, 2026 11:25 PM</b>
Flight End:	<b>May 23, 2026 12:25 AM</b>

## LOCATION DETAILS

Flight Address:	<b>MEADOWS RD.</b>
Latitude:	<b>46° 1' 25.46" N ( 46.024 )</b>
Longitude:	<b>60° 18' 38.04" W ( -60.311 )</b>
Field Elevation:	<b>72 ft MSL</b>
Altitude / Radius:	<b>400 ft / 926 m ( 0.5 nm )</b>
Classification:	<b>UNCONTROLLED</b>
FIR / Contact:	<b>CZQM / 506-867-7173</b>

## REPORT CONTENTS

Site Survey • Obstacles (if available) • Nearby Aerodromes • Canadian Aviation Regulations • GFA • Aerodrome Supplements • METAR & TAF • NOTAMs • CFS





# Flight Map & MODEL Details

MISSION LOCATION SURVEY

## FLIGHT AREA MAP



## MISSION LOCATION DETAILS

ROLE	LATITUDE	LONGITUDE
 MODEL	46° 1' 25.46" N 46.024	60° 18' 38.04" W -60.311
 Pilot		
 Payload Op.		
 Observer		

# Airspace Classification

MISSION LOCATION SURVEY

## AIRSPACE MAP



## OVERLYING AIRSPACES

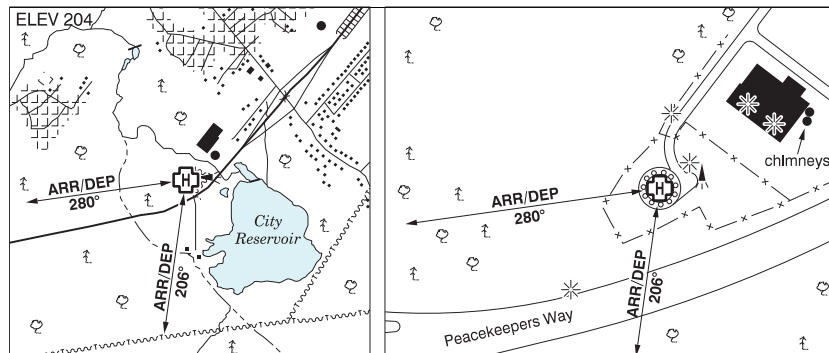
Class	Name	Floor	Ceiling
E	Sydney, NS a) [TA]	700AGL	18000MSL
E	Sydney, NS b) [TA]	2000AGL	18000MSL
E	T672 Fixed RNAV Route	2200AGL	18000MSL
E	T783 Fixed RNAV Route	2200AGL	18000MSL
E	T804 Fixed RNAV Route	2200AGL	18000MSL
E	Sydney, NS [CZ]	SFC	3000GND
E	T818 Fixed RNAV Route	2200AGL	18000MSL
E	T601 Fixed RNAV Route	2200AGL	18000MSL
E	T735 Fixed RNAV Route	2200AGL	18000MSL

## NEAREST AERODROMES & DISTANCE FROM OPERATION

SYDNEY (CAPE BRETON REGIONAL HOSPITAL) (CSY9 - HELIPORT - Cert)	Lat: 46.109	Long: -60.179	13.877KM	7.493NM	NE
J.A. DOUGLAS MCCURDY (CYQY - AERODROME - Cert)	Lat: 46.161	Long: -60.048	25.395KM	13.712NM	NE
BADDECK (GUNEDEN) (CDW2 - AERODROME - Reg)	Lat: 46.164	Long: -60.784	39.718KM	21.446NM	NW

## SYDNEY (CAPE BRETON REGIONAL HOSP) NS (Heli)

CSY9



<b>REF</b>	N46 06 33 W60 10 46 Adj SE 18°W (2015) UTC-4(3) Elev 204' A5003 A5012
<b>OPR</b>	Cape Breton Regional Hosp 902-574-3763 (Lyndon Bishop) Cert PPR H24
<b>FLT PLN</b>	<p><b>FIC</b> London 866-WXBRIEF (Toll free within Canada) or 866-541-4104 (Toll free within Canada &amp; USA)</p> <p><b>ACC</b> (IFR only) Moncton 506-867-7177 or 866-480-8200.</p>
<b>HELI DATA</b>	FATO/TLOF 82' dia ASPH Safety Area 112' dia Max heli overall length 54.7'
<b>LIGHTING</b>	RW(HI) green LED
<b>COMM</b>	<p><b>RCO</b> London rdo 123.475 (FISE) 126.7 (bcst)</p> <p><b>MF</b> Charlottetown rdo 122.0 5NM centred on Sydney land A/D 6.2NM NE 3200 ASL (CAR 602.98)</p> <p><b>ATF</b> tfc 123.2 5NM 3200 ASL</p>
<b>PRO</b>	Arr/dep 206° and 280° fr heli, slope 12% (H2).
<b>CAUTION</b>	Tower 525 ASL 0.4NM N of heli. Lgtd twr 311 ASL 0.2NM S of heli. Power line adj N & E sides of pad.

## NOVA SCOTIA

## AERODROME / FACILITY DIRECTORY

## SYDNEY / J. A. DOUGLAS McCURDY NS

CYQY

<b>REF</b>	N46 09 41 W60 02 53 5ENE 17°W (2025) UTC-4(3) Elev 203' A5003 A5012 LO8 HI6 CAP	
<b>OPR</b>	Sydney Airport Authority 902-564-7720 1100-1930Z† Mon-Fri Commissionaire 902-564-7723 or 902-565-0388 09-05Z† Cert	
<b>PF</b>	A-1,2,6 ATB access PPR for Air Charter fit ctc 902-564-7723 C-3,4,5	
<b>CUST</b>	AOE/44 (200 stage off-loading), 12-21Z† Mon-Fri exc hols, 12-20Z† Sat-Sun. Gen Avn call 888-226-7277 to rpt arr. CANPASS	
<b>FLT PLN</b>		
<b>FIC</b>	London 866-WXBRIEF (Toll free within Canada) or 866-541-4104 (Toll free within Canada & USA)	
<b>ACC</b>	(IFR only) Moncton 506-867-7177 or 866-480-8200.	
<b>WX</b>	METAR H24. TAF H24, issue times: 00, 06, 12, 18Z	
<b>SERVICES</b>	Call out chg may be levied for one or more svcs.	
<b>FUEL</b>	100LL 902-564-7723, JA-1 (FSII avbl) 0730-2230Z† dly O/T PN (Menzies Aviation 902-564-8101)	
<b>S</b>	1,2	
<b>ARFF</b>	PARTICIPATING CAT 5 (CAT 7 4 hr PN) 08-01Z†, O/T 902-565-0388 call out chg.	
<b>SUP FL</b>	D & A ice	
<b>PVT ADV</b>	Kitpu Aviation FBO 130.075 902-789-2169	
<b>MIL CON</b>	Menzies Aviation/ASIG 902-565-6577	
<b>RWY DATA</b>	Rwy 06(063°)/24(243°) 7070x200 ASPH Rwy 36(002°)/18(182°) 5997x150 ASPH	
<b>RWY CERT</b>	Rwy 06 RVR 1200(1/4sm)/Rwy 24 RVR 1200(1/4sm) AGN IV Rwy 36 RVR 1200(1/4sm)/Rwy 18 RVR 1200(1/4sm) AGN IV	
<b>TWY CERT</b>	Twy K AGN IIIB	
<b>RCR</b>	Opr CRFI, PCN AMSCR 09-05Z†	
<b>LIGHTING</b>	36-AO(TE HI) P2, 18-AN(TE HI), 06-AN(TE HI), 24-AO(TE HI) P2 Rwy 36/18 and associated lighting ARCAL-123.2 type K. Rwy 06/24 and associated lighting ARCAL-122.0 type K. Rotating beacon, taxi and apron lights activated with either selection.	
<b>COMM</b>		
<b>RCO</b>	Charlottetown rdo 122.0 (RAAS) (U) London rdo 123.475 (FISE) 126.7 (bcst)	
<b>MF</b>	Charlottetown rdo 122.0 5NM 3200 ASL (CAR 602.98)	
<b>PAL</b>	Moncton Ctr 118.6 266.3	
<b>NAV</b>		
<b>DME</b>	YQY 114.9 Ch 96 N46 09 23 W60 03 33 (213')	
<b>ILS</b>	IQY 110.3 (Rwy 06) RVR	
<b>CAUTION</b>	Migratory bird act in vic of A/D May-Oct.	

## NOVA SCOTIA

## AERODROME / FACILITY DIRECTORY

**BADDECK (GUNEDEN) NS****CDW2**

<b>REF</b>	N46 09 51 W60 47 03 3.1N 18°W (2015) UTC-4(3) Elev 291' A5003 A5012	
<b>OPR</b>	Guneden Place Ltd. 902-295-8558 Reg PPR	
<b>PF</b>	B-1,2,5 C-3,4,6	
<b>FLT PLN</b>	<b>FIC</b> London 866-WXBRIEF (Toll free within Canada) or 866-541-4104 (Toll free within Canada & USA) <b>ACC</b> (IFR only) Moncton 506-867-7177 or 866-480-8200.	
<b>SERVICES</b>	<b>FUEL</b> 100LL <b>S</b> 4,5	
<b>RWY DATA</b>	Rwy 03(035°)/21(215°) 3000x60 GRVL	
<b>RCR</b>	Opr Ltd win maint, ctc opr	
<b>COMM</b>		
<b>ATF</b>	UNICOM ltd hrs O/T tfc 122.8 5NM 3300 ASL	
<b>PRO</b>	Rgt hand circuits Rwy 03 (CAR 602.96).	
<b>CAUTION</b>	Abrupt drop off thld Rwy 21, turbulence may be anticipated on apch to Rwy 21 under certain wind conds, be alert for seaplane activity in Baddeck Harbour 4.5NM SSE.	