

---

# FLIGHT PLAN & SITE SURVEY

---

F 85-3987 NIPISSING MINIATURE AIRCRAFT CLUB-  
CRANBERRY FIELD

May 22, 2026



**IMPORTANT NOTICE**

Please ensure you have received all required authorizations prior to flight. This Site Survey was created using RPAS Wilco. The user accepts all responsibility for the accuracy of the information.

Terms & Conditions: [rpswilco.com/#tnc](https://rpswilco.com/#tnc)

# Mission Information

F 85-3987 NIPISSING MINIATURE AIRCRAFT CLUB- CRANBERRY FIELD

## FLIGHT DETAILS

Reference No:	<b>MAAC-85-3987</b>
Project Name:	<b>NIPISSING MINIATURE AIRCRAFT CLUB</b>
Pilot Name:	<b>MAAC</b>
Pilot Certificate:	
Mission Type:	<b>VLOS</b>
Flight Start:	<b>May 22, 2026 10:26 PM</b>
Flight End:	<b>May 22, 2026 11:26 PM</b>

## LOCATION DETAILS

Flight Address:	<b>CRANBERRY FIELD</b>
Latitude:	<b>46° 14' 6.60" N ( 46.235 )</b>
Longitude:	<b>79° 23' 51.80" W ( -79.398 )</b>
Field Elevation:	<b>653 ft MSL</b>
Altitude / Radius:	<b>400 ft / 926 m ( 0.5 nm )</b>
Classification:	<b>UNCONTROLLED</b>
FIR / Contact:	<b>CZYZ / 905-676-4509</b>

## REPORT CONTENTS

Site Survey • Obstacles (if available) • Nearby Aerodromes • Canadian Aviation Regulations • GFA • Aerodrome Supplements • METAR & TAF • NOTAMs • CFS





# Flight Map & MODEL Details

MISSION LOCATION SURVEY

## FLIGHT AREA MAP



## MISSION LOCATION DETAILS

ROLE	LATITUDE	LONGITUDE
 MODEL	46° 14' 6.60" N 46.235	79° 23' 51.80" W -79.398
 Pilot		
 Payload Op.		
 Observer		

# Airspace Classification

MISSION LOCATION SURVEY

## AIRSPACE MAP



## OVERLYING AIRSPACES

Class	Name	Floor	Ceiling
E	North Bay, ON [TA]	2400AGL	18000MSL
E	North Bay, ON [CZ]	SFC	5000MSL
E	T717 Fixed RNAV Route	2200AGL	18000MSL
E	T744 Fixed RNAV Route	2200AGL	18000MSL
E	T745 Fixed RNAV Route	2200AGL	18000MSL
E	T803 Fixed RNAV Route	2200AGL	18000MSL
E	T685 Fixed RNAV Route	2200AGL	18000MSL
E	T820 Fixed RNAV Route	2200AGL	18000MSL
E	Southern Ontario Low Level Control Area f) [CAE]	3500MSL	18000MSL

## NEAREST AERODROMES & DISTANCE FROM OPERATION

NORTH BAY (CNH7 - WATERDROME - Reg)	Lat: 46.331	Long: -79.401	10.672KM	5.762NM	N
LAKE NOSBONSING (CLN5 - WATERDROME - Reg)	Lat: 46.203	Long: -79.24	12.678KM	6.846NM	E
NORTH BAY (CYYB - AERODROME - Cert)	Lat: 46.364	Long: -79.424	14.426KM	7.789NM	N

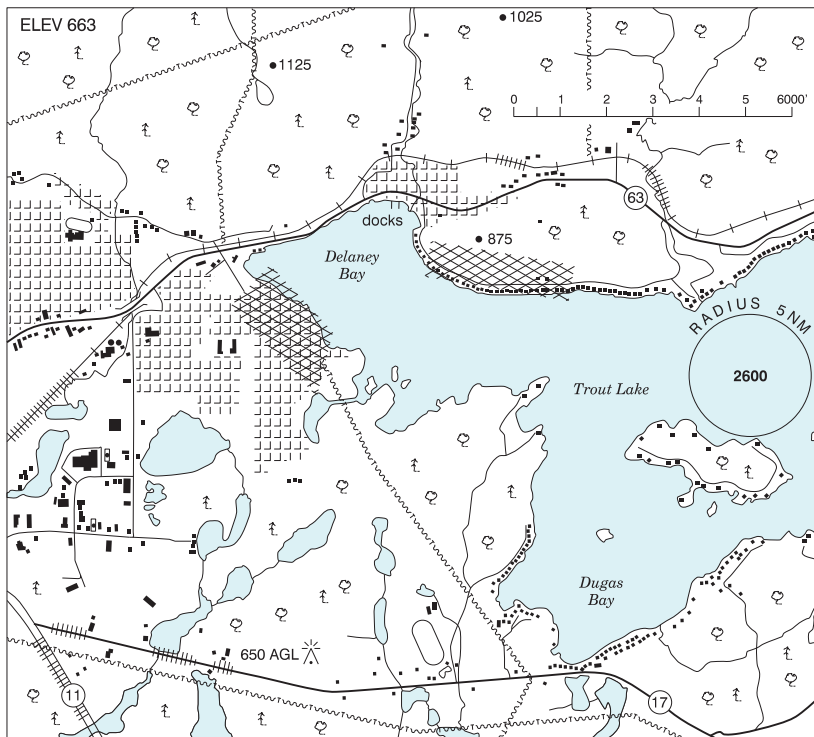
# CANADA WATER AERODROME SUPPLEMENT

Effective 0901Z 19 March 2026 to 0901Z 18 February 2027

AERODROME/FACILITY DIRECTORY B155

## NORTH BAY ON

CNH7



<b>REF</b>	N46 19 52 W79 24 05 Adj NE 12°W UTC-5(4) Elev 663' A5000 A5001 LO4 LO6 LO7
<b>OPR</b>	Arnstein Equipment Rentals 705-472-8500 or 705-498-1447 Reg PPR
<b>PF</b>	B-1 C-2,3,4,5,6
<b>FLT PLN</b>	<b>FIC</b> London 866-WXBRIEF (Toll free within Canada) or 866-541-4104 (Toll free within Canada & USA)
<b>SERVICES</b>	<b>FUEL</b> 100LL Fuel key lock svc avbl 1 hr PN 705-498-1447/0311 or 705-497-3639/477-8372 <b>OIL</b> O/R <b>S</b> 2,3 705-492-4380 or 905-518-8075, 4,5
<b>A/D DATA</b>	Open water May-Nov. Docks & slipway.
<b>COMM</b>	<b>RCO</b> London rdo rdo 123.55 (FISE) 126.7 (bcst) <b>ATIS</b> 124.9 228.2 1130-0330Z† at land A/D <b>RADIO</b> 118.3 236.6 257.2 (E) 1130-0330Z† at land A/D <b>MF</b> rdo 118.3 1130-0330Z† O/T tfc 7NM 5000 ASL around North Bay land A/D 3NM N (CAR 602.98)
<b>NAV</b>	<b>DME</b> YYB 115.4 Ch 101 N46 21 35 W79 26 22 (1171')

# CANADA WATER AERODROME SUPPLEMENT

Effective 0901Z 19 March 2026 to 0901Z 18 February 2027

## B156 AERODROME/FACILITY DIRECTORY

### NORTH BAY ON (Cont'd)

CNH7

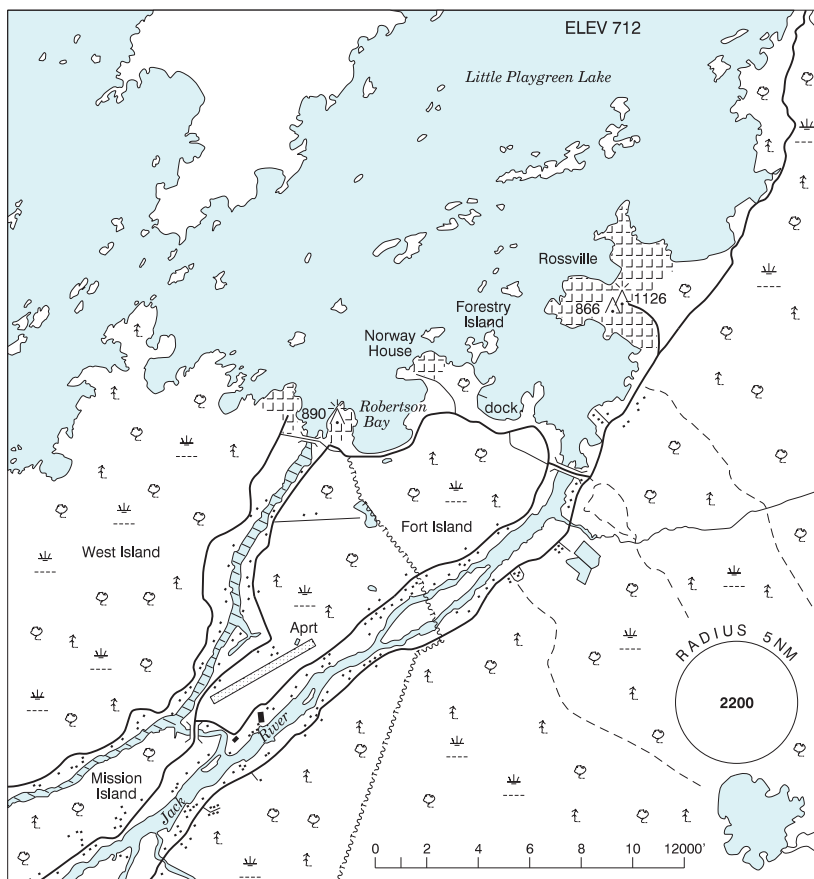
<b>PRO</b>	Left & right hand circuits to remain at all times S of Hwy 63 (CAR 602.96). Avoid noise sensitive areas (See A/D sketch)
<b>CAUTION</b>	On tkoaf watch for acft in land A/D tfc pattern. Pilots should avoid overflight of Natural Gas pumping stn loc 5NM NW. Class "E" CZ to 5000 ASL (3800 AGL) 7NM radius at land A/D. See VFR charts for Class "E" exclusion areas. Disposal area of waste explosives at N46 16 30 W79 25 00 (3NM S of A/D) should be avoided at alt less than 3700 ASL.

### NORTH OF SIXTY NT — See OBRE LAKE / NORTH OF SIXTY

### NORTH PORT ON — See SEAGRAVE / NORTH PORT

### NORWAY HOUSE MB

CKY3



REF

N53 59 14 W97 48 23 Adj 5°E UTC-6(5) Elev 712' A5016 LO3

# CANADA WATER AERODROME SUPPLEMENT

Effective 0901Z 19 March 2026 to 0901Z 18 February 2027

## B6 AERODROME/FACILITY DIRECTORY

### ASTORVILLE / LAKE NOSBONSG ON

CLN5

<b>REF</b>	N46 12 10 W79 14 24 1.9ENE 11°W (2017) UTC-5(4) Elev 778' A5000 A5001	
<b>OPR</b>	Ron Cooke 705-752-2223 Reg PN	
<b>PF</b>	B-1 C-2 D-3,4,5,6	
<b>FLT PLN</b>	<b>FIG</b> London 866-WXBRIEF (Toll free within Canada) or 866-541-4104 (Toll free within Canada & USA)	
<b>SERVICES</b>	<b>FUEL</b> 100LL Emerg only <b>OIL</b> W100, 15W50	
<b>A/D DATA</b>	Open water May-Nov	
<b>COMM</b>	<b>ATF</b> tfc 123.2 5NM 3800ASL	
<b>CAUTION</b>	Lgtd twr 1159 ASL (279 AGL) 3.9NM ENE of A/D. 2 unlgtd twrs aprx 1.6NM WSW of A/D.	

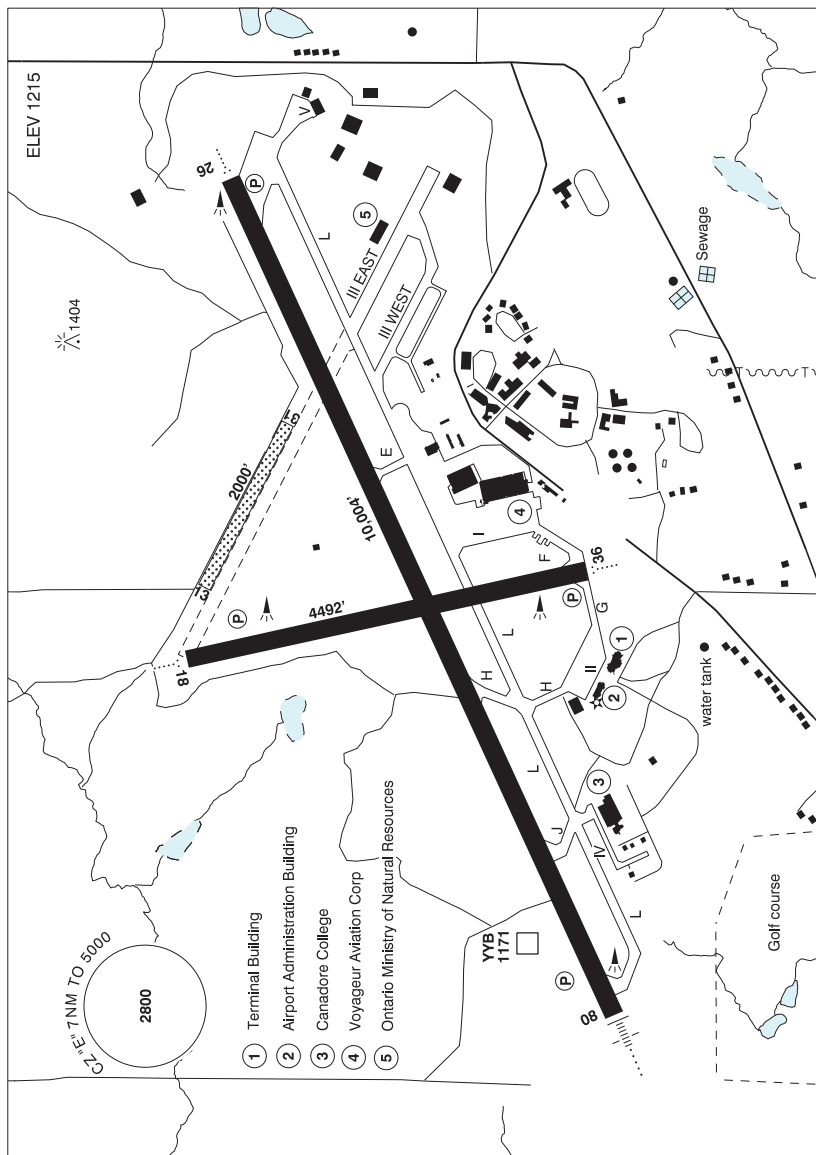
### ATIKOKAN ON

CJH6

<b>REF</b>	N48 46 W91 40 1WNW 1°W UTC-5 Elev 1296' A5001 A5008	
<b>OPR</b>	Township 807-597-6582 Reg	
<b>PF</b>	C-1,2,3,4,5,6	
<b>FLT PLN</b>	<b>FIG</b> Pilots to open/close VFR flt plan with London rdo, FISE or by phone London 866-WXBRIEF (Toll free within Canada) or 866-541-4104 (Toll free within Canada & USA)	
<b>SERVICES</b>	<b>FUEL</b> 100LL (Muley's Aircraft Maintenance 807-597-4440) <b>OIL</b> All <b>S</b> 2,5	
<b>A/D DATA</b>	Open water May-Nov. Depth 4', sand & clay bottom. Ctc opr, after 22Z ctc 807-597-2135/4440	
<b>COMM</b>	<b>RCO</b> London rdo 123.275 (FISE) 126.7 (bcst) <b>MF</b> tfc 122.3 (no ground station) 5NM centred on Atikokan Muni land A/D 1NM ENE 4500 ASL (CAR 602.98) <b>UNICOM</b> 122.8	
<b>NAV</b>	<b>NDB</b> IB 209 (M) N48 49 31 W91 34 39	
<b>CAUTION</b>	Land A/D 0.5NM NE.	

**NORTH BAY ON**

**CYYB**



<b>REF</b>	N46 21 50 W79 25 27 4NNE 11°W (2015) UTC-5(4) Elev 1215' A5000 A5001 LO4 LO6 LO7 H15 CAP
<b>OPR</b>	North Bay Jack Garland Airport Corporation 705-474-3026 11-02Z± O/T 3 hrs PN Cert Ldg fees
<b>PF</b>	A-1,2,3,6,7 C-4,5,8

## ONTARIO

## AERODROME / FACILITY DIRECTORY

## NORTH BAY ON (Cont'd)

CYYB

<b>CUST</b>	AOE/15 888-226-7277 13-21Z‡ Mon-Fri exc hols PN
<b>FLT PLN</b>	When FSS closed, pilots to open/close VFR flt pln with London rdo 123.55 or by phone. Pilots to open/close VFR flt plan with London rdo, FISE or by phone.
<b>FIC</b>	London 866-WXBRIEF (Toll free within Canada) or 866-541-4104 (Toll free within Canada & USA).
<b>WX</b>	METAR 1130-0330Z‡ O/T METAR AUTO (see COMM). TAF H24, issue times: 02, 08, 14 & 20Z. Met brief for mil only. Lcl Met Section CSN 628-6648 ltd hrs. O/T JMC 1-800-WXMETEO (996-3836) or CSN 432-2613 (see COMM). WxCam
<b>SERVICES</b>	Call out chg may be levied for one or more svcs
<b>FUEL</b>	100LL (Northern Heights Aviation), JA-1 (FSII avbl), HPR (CON I IP JA-1 (FSII avbl)) (World Fuels)
<b>OIL</b>	All
<b>S</b>	1,2,3,4,5,6
<b>SUP FL</b>	D & A-ice De-icing rstd to Apron II
<b>JASU</b>	10/15
<b>PVT ADV</b>	Voyageur Airport Svcs/World Fuel Services 131.75 705-482-7435 11-02Z‡ Mon-Fri O/T 1 hr PN; Northern Heights Aviation 705-477-4356 14-22Z‡ Mon-Fri O/T PN
<b>MIL CON</b>	Voyageur Airport Services 705-495-4184
<b>RWY DATA</b>	Rwy 08(077°)/26(257°) 10004x150 ASPH Rwy 08 up 0.66% Rwy 18(179°)/36(359°) 4492x148 ASPH Rwy 13(128°)/31(308°) 2000x75 GRASS Rwy 31 down 0.85% rstd to North Bay glider ops May 15-Oct 30 RESA: 18/36 492'
<b>RWY CERT</b>	Rwy 08 RVR 1200(1/4sm)/Rwy 26 RVR 1200(1/4sm) AGN V Rwy 18/36 AGN IV Rwy 13/31 AGN I
<b>TWY</b>	Twy E, F & J no win maint
<b>APRON</b>	Apron I no win maint. Apron I PPR, Voyageur Aviation 705-476-1750 ext 261. Apron II: Main prkg
<b>RCR</b>	Opr CRFI Win maint 1030-0200Z‡ O/T 3 hr PN 705-840-9964 call out chg Nov 12-Apr 11. PCN.
<b>LIGHTING</b>	08-AN(TE HI) P1, 26-AO(TE HI) P1, 18-AO(TE HI) P1, 36-AO(TE HI) P1 ARCAL-118.3 type K all lgt. Apron III West partial RR and apron IV and V RR.
<b>COMM</b>	
<b>RADIO</b>	118.3 PTC avbl (E) 1130-0330Z‡ (emerg only 705-472-3270)
<b>RCO</b>	London 123.55 (FISE) 126.7 (bcst)
<b>ATIS</b>	124.9 1130-0330Z‡
<b>MF</b>	rdo 118.3 1130-0330Z‡ O/T tfc 7NM 5000 ASL (CAR 602.98)
<b>PAL</b>	Toronto Ctr 127.250
<b>AWOS</b>	124.9 0330-1130Z‡
<b>NAV</b>	
<b>DME</b>	YYB 115.4 Ch 101 N46 21 35 W79 26 22 (1171')
<b>ILS</b>	IYB 110.9 (Rwy 08) RVR Unmonitored when FSS clsd.
<b>PRO</b>	Rgt hand circuits Rwy 18 & 26 (CAR 602.96).
<b>CAUTION</b>	Twr 1400' 1.8NM SE of thld Rwy 26. Pilots should avoid overflight of Natural gas pumping stn lctd 2.1NM NW. Glider activity at & in vic of aprt Sat, Sun, hols Apr-Jun & Sep-Nov. During win months when FSS closed, aprt maint & snow removal vehicles may be operating on the rwy surface. Ctc all ground vehicles on airport radio when FSS is clsd. During win months ski hill snow making activity 1.5NM SSW of aprt may produce local obscuring & icing phenomena on apch to Rwy 36 or dep from Rwy 18. Extv heli tng activity. Firing range aprx 1NM SSE of Thld 36.