
FLIGHT PLAN & SITE SURVEY

H 17-5514 RADIO CONTROL AERONAUTICS ASSOCIATION-
STURGESS ROAD

May 22, 2026



IMPORTANT NOTICE

Please ensure you have received all required authorizations prior to flight. This Site Survey was created using RPAS Wilco. The user accepts all responsibility for the accuracy of the information.

Terms & Conditions: rpaswilco.com/#tnc

Mission Information

H 17-5514 RADIO CONTROL AERONAUTICS ASSOCIATION- STURGESS ROAD

FLIGHT DETAILS

Reference No:	MAAC-17-5514
Project Name:	RADIO CONTROL AERONAUTICS ASSOCIATION
Pilot Name:	MAAC
Pilot Certificate:	
Mission Type:	VLOS
Flight Start:	May 22, 2026 07:28 PM
Flight End:	May 22, 2026 08:28 PM

LOCATION DETAILS

Flight Address:	STURGESS ROAD
Latitude:	49° 48' 17.40" N (49.805)
Longitude:	125° 9' 21.00" W (-125.156)
Field Elevation:	322 ft MSL
Altitude / Radius:	400 ft / 926 m (0.5 nm)
Classification:	UNCONTROLLED
FIR / Contact:	CZVR / 604-586-4500

REPORT CONTENTS

Site Survey • Obstacles (if available) • Nearby Aerodromes • Canadian Aviation Regulations • GFA • Aerodrome Supplements • METAR & TAF • NOTAMs • CFS





Flight Map & MODEL Details

MISSION LOCATION SURVEY

FLIGHT AREA MAP



MISSION LOCATION DETAILS

ROLE	LATITUDE	LONGITUDE
 MODEL	49° 48' 17.40" N 49.805	125° 9' 21.00" W -125.156
 Pilot		
 Payload Op.		
 Observer		

Airspace Classification

MISSION LOCATION SURVEY

AIRSPACE MAP



OVERLYING AIRSPACES

Class	Name	Floor	Ceiling
D	Comox, BC d) [TCA]	700AGL	230STD
G	Campbell River, BC [CZ]	SFC	3000GND
E	T645-2 Fixed RNAV Route	2200AGL	18000MSL
E	T719 Fixed RNAV Route	2200AGL	18000MSL
D	Comox, BC [CZ]	SFC	6000MSL
E	T825 Fixed RNAV Route	2200AGL	18000MSL
E	T769 Fixed RNAV Route	2200AGL	18000MSL

NEAREST AERODROMES & DISTANCE FROM OPERATION

COURTENAY (SMIT FIELD) (CCS6 - AERODROME - Reg)	Lat: 49.667	Long: -125.098	15.909KM	8.59NM	S
COURTENAY AIRPARK (CBG9 - WATERDROME - Reg)	Lat: 49.681	Long: -124.981	18.589KM	10.037NM	SE
COURTENAY AIRPARK (CAH3 - AERODROME - Reg)	Lat: 49.679	Long: -124.982	18.736KM	10.117NM	SE

BRITISH COLUMBIA

AERODROME / FACILITY DIRECTORY

COURTENAY (SMIT FIELD) BC

CCS6

REF	N49 40 00 W125 05 54 4.3W 17°E (2016) UTC-8(7) Elev 500' A5004	
OPR	Dan Annand 250-338-5678 or 250-897-9338 Reg PN	
PF	B-1 C-2,3,4,5	
FLT PLN	FIC Kamloops 866-WXBRIEF (Toll free within Canada) or 866-541-4101 (Toll free within Canada & USA)	
RWY DATA	Rwy 05(046°)/23(226°) 2663x66 GRASS/CONC, centre 36' CONC first 1200' Rwy 23	
RCR	Opr No win maint	
COMM	ATF tfc 123.35 2NM 2000 ASL	
PRO	Right hand circuits Rwy 05. (CAR 602.96)	
CAUTION	Rwy soft when wet & rises slightly towards middle fr both ends. Trees 80 AGL 600' fr Thld 05 & 23.	

CANADA WATER AERODROME SUPPLEMENT

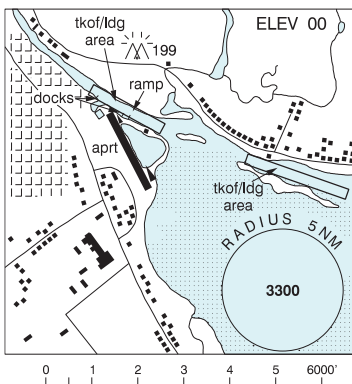
Effective 0901Z 19 March 2026 to 0901Z 18 February 2027

AERODROME/FACILITY DIRECTORY B41

COURTENAY AIRPARK BC

CBG9

REF	N49 40 53 W124 58 53 17°E (2016) UTC-8(7) Elev 00' A5004
OPR	Courtenay Airpark Association 250-334-8545 Reg
PF	B-1,2 C-3,4,5,6
FLT PLN	FIC Kamloops 866-WXBRIEF (Toll free within Canada) or 866-541-4101 (Toll free within Canada & USA)
SERVICES	S 2,3,7
A/D DATA	Gravel bottom, tidal range 13'. River shallow at low tides.
COMM	ATF tfc 123.35 3NM 1500 ASL exc area within Comox CZ
PRO	Circuit N of ldg area. Circuit alt 800 ASL. Avoid built up areas. Right-hand circuit for westbound ldfs.
CAUTION	Hvy mil tfc in Comox mil CZ 1NM N. Adj land A/D. Bird sanctuary within A/D. Hvy seasonal bird activity.



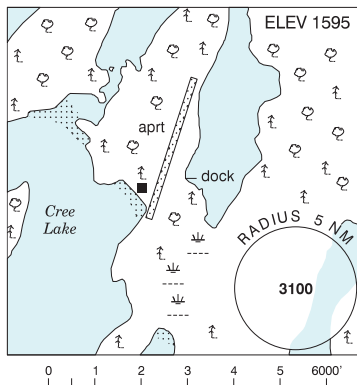
CRANBROOK FSS - RCO

Abbotsford 119.4 (RAAS) 07-15Z± (N49 01 39 W122 22 28)

CREE LAKE (CRYSTAL LODGE) SK

CRE4

REF	N57 27 43 W106 44 46 11°E (2013) UTC-6 Elev 1595' A5023
OPR	Ron Olson 306-222-8339 Fax 306-374-4411 Reg
PF	B-1,2,5 PN Opr Jun 1-Sep 20
FLT PLN	FIC Edmonton 866-WXBRIEF (Toll free within Canada) or 866-541-4102 (Toll free within Canada & USA)
A/D DATA	Open water Jun 1-Sep 20
COMM	ATF UNICOM ltd hrs O/T tfc 122.8 5NM 4700 ASL



BRITISH COLUMBIA

AERODROME / FACILITY DIRECTORY

COURTENAY AIRPARK BC

CAH3

REF	N49 40 46 W124 58 54 Adj E 17°E (2016) UTC-8(7) Elev 9' A5004	
OPR	Courtenay Airpark Association 250-334-8545 Reg	
PF	B-1,2 C-3,4,5,6	
CUST	AOE/CAN	
FLT PLN	FIC Kamloops 866-WXBRIEF (Toll free within Canada) or 866-541-4101 (Toll free within Canada & USA)	
SERVICES	FUEL 100LL (self-serve major credit cards) S 2,3,4,5	
RWY DATA	Rwy 13/31 1800x60 asphalt	
RCR	Opr or 250-338-9814 16-01Z† No win maint	
COMM	ATF tfc 123.35 3NM 1500 ASL exc area within Comox land A/D CZ.	
PRO	ARRIVALS/CIRCUIT: Arr fr SW, join overhead and cross midfield at circuit alt 800 ASL. Check winds prior to joining downwind (see CAUTION). Rgt hand circuits Rwy 31 (CAR 602.96). NOISE: Avoid noise sensitive and built-up areas. See COMOX VTPC. Touch and Go PPR. HEL: Medium and hvy-lift wheel equipped heli intending to use the air ambulance/emerg svc helipad use rwy for tkof/lbg then taxi to/fr helipad. Medium and hvy-lift skid equipped heli prkg on main ramp only.	
CAUTION	Heavy mil tfc in Comox mil CZ 1NM N. Bird sanctuary adj to rwy. Water aerodrome (COMOX CCX6) 2NM E. Water aerodrome (Courtenay Airpark CBG9) adjacent N. Lcl wind conds variable. Do not rely on reported wind from Comox (see PRO).	