
FLIGHT PLAN & SITE SURVEY

G 92-5797 KINGSTON R/C MODELLERS- Air Force
Association Of Canada Wing 416– EXPO SITE

May 22, 2026



IMPORTANT NOTICE

Please ensure you have received all required authorizations prior to flight. This Site Survey was created using RPAS Wilco. The user accepts all responsibility for the accuracy of the information.

Terms & Conditions: rpaswilco.com/#tnc

Mission Information

G 92-5797 KINGSTON R/C MODELLERS- AIR FORCE ASSOCIATION OF CANADA WING 416- EXPO SITE

FLIGHT DETAILS

Reference No:	MAAC-92-5797
Project Name:	KINGSTON R/C MODELLERS
Pilot Name:	MAAC
Pilot Certificate:	
Mission Type:	VLOS
Flight Start:	May 22, 2026 10:28 PM
Flight End:	May 22, 2026 11:28 PM

LOCATION DETAILS

Flight Address:	Air Force Association Of Canada Wing 416- EXPO SITE
Latitude:	44° 13' 9.99" N (44.219)
Longitude:	76° 35' 35.19" W (-76.593)
Field Elevation:	289 ft MSL
Altitude / Radius:	400 ft / 926 m (0.5 nm)
Classification:	UNCONTROLLED
FIR / Contact:	CZYZ / 905-676-4509

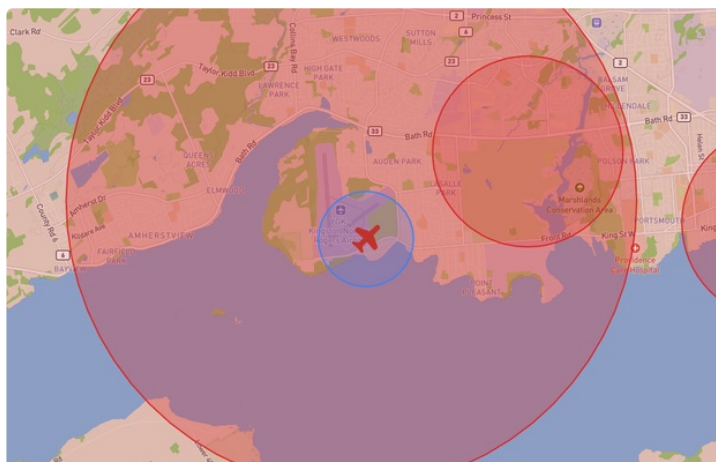
REPORT CONTENTS

Site Survey • Obstacles (if available) • Nearby Aerodromes • Canadian Aviation Regulations • GFA • Aerodrome Supplements • METAR & TAF • NOTAMs • CFS





Flight Map & MODEL Details

MISSION LOCATION SURVEY

FLIGHT AREA MAP



MISSION LOCATION DETAILS

ROLE	LATITUDE	LONGITUDE
 MODEL	44° 13' 9.99" N 44.219	76° 35' 35.19" W -76.593
 Pilot		
 Payload Op.		
 Observer		

Airspace Classification

MISSION LOCATION SURVEY

AIRSPACE MAP



OVERLYING AIRSPACES

Class	Name	Floor	Ceiling
B	Southern Ontario Low Level Control Area e) [CAE]	17000MSL	18000MSL
E	Trenton, ON d) [TCA]	700AGL	17000MSL
E	Kingston, ON [TA]	700AGL	18000MSL
F	CYR505 MILLHAVEN, ON (Bath, ON)	SFC	1300MSL
E	Kingston, ON [CZ]	SFC	3000GND
E	Southern Ontario Low Level Control Area d) [CAE]	6500MSL	18000MSL
E	Trenton, ON e) [TCA]	2200AGL	17000MSL
E	Southern Ontario Low Level Control Area a) [CAE]	2500MSL	6500MSL
F	CYR507 COLLINS BAY, ON (Kingston, ON)	SFC	520MSL

NEAREST AERODROMES & DISTANCE FROM OPERATION

KINGSTON (CYGK - AERODROME - Cert)	Lat: 44.226	Long: -76.597	0.794KM	0.429NM	N
RIVERLAND (CRL9 - AERODROME - Reg)	Lat: 44.312	Long: -76.538	11.209KM	6.052NM	NE
KINGSTON (GENERAL HOSP) (CPJ7 - HELIPORT - Cert)	Lat: 44.222	Long: -76.493	8.001KM	4.32NM	E

ONTARIO

AERODROME / FACILITY DIRECTORY

KINGSTON ON

CYGK

REF	N44 13 35 W76 35 48 4.3W 13°W UTC-5(4) Elev 303' A5000 LO6 LO7 HI5 CAP	
OPR	City of Kingston 613-546-4291 11-03Z‡ Mon-Fri, 13-21Z‡ Sat-Sun Apr 1-Nov 30; 10-04Z‡ Mon-Fri, 13-21Z‡ Sat-Sun Dec 1-Mar 31 O/T PN Cert	
PF	B-1,2 C-3,4,5,6	
CUST	AOE/30 888-226-7277 14-21Z‡ Mon-Fri exc hols	
FLT PLN		
FIG	London 866-WXBRIEF (Toll free within Canada) or 866-541-4104 (Toll free within Canada & USA)	
WX	METAR 11-04Z‡ O/T LWIS TAF 13-04Z‡; issue times: 13, 20, 02Z (DT 12, 14, 20Z).	
SERVICES		
FUEL	100LL, JA-1 (FSII avbl)	
OIL	65, 80, 100, 120	
S	1,2,3,4,5	
SUP FL	D-Ice	
JASU	CE15	
PVT ADV	Central Airways Ltd (World Fuel Services) 123.35 613-389-9300 11-02Z‡ Mon-Fri, 12-02Z‡ Sat-Sun O/T call out chg. Kingston Flying Club 122.8 13-21Z‡ O/T PN 613-389-0954.	
MIL CON	Central Airways Ltd (World Fuel Services) 613-389-9300	
RWY DATA	Rwy 01(009°)/19(189°) 6001x100 ASPH Thld 01 displ 379'. Thld 19 displ 1001' Rwy 07(066°)/25(246°) 3909x100 ASPH RESA: 01/19 492'	
RWY CERT	Rwy 01/19 AGN IIIA Rwy 07/25 AGN IIIA	
APRON	Prkg area E of main apron rstd to acft less than 12,500 GTOW.	
RCR	FSS CRFI/RSC Ltd win maint hrs Mon-Fri exc hols O/T 3 hrs PN. Fees will be levied PCN	
LIGHTING	01-AS(TE HI) P2, 19-AW AS(TE HI) P2, 07-(TE ME) AP, 25-(TE ME) AP ARCAL-122.5 type K when FSS clsd	
COMM		
RADIO	122.5 PTC avbl (V) 1115-0400Z‡ (emerg only 613-389-7558)	
RCO	London rdo 123.55 (FISE) 126.7 (bcst)	
ATIS	135.55 1115-0400Z‡	
MF	rdo 122.5 1115-0400Z‡ 5NM 3300 ASL (CAR 602.98)	
ATF	tfc 122.5 0400-1115Z‡ 5NM 3300 ASL	
NAV		
ILS	IGK 111.3 (Rwy 19)	
PRO	Due to rwy slope on 01/19 acft on rwy ends may not be vis to pilots at opposite ends of rwy. VFR tfc outside CZ watch for IFR practice apch acft oprg in vic of Rwy 01/19 extended ctr lines.	
CAUTION	Crane 106 AGL (355 ASL) 0.5NM N thld Rwy 19 cont days Apr-Dec. Wildlife frequently on rwys. Blasting ops aprx 4NM N of A/D to 705 ASL.	

ONTARIO

AERODROME / FACILITY DIRECTORY

KINGSTON VFR TERMINAL PROCEDURES CHART (Cont'd)

NAME	IDENT	LAT/LONG
401 - CAT RIVER	VCATR	N44° 16' 45" W076° 27' 00"
BATH GENERATING STATION	VCBTH	N44° 08' 30" W076° 50' 45"
FORT HENRY	VCFHN	N44° 14' 00" W076° 27' 30"
MARYSVILLE	VCMRV	N44° 11' 30" W076° 26' 30"
NAPANEE	VCNAP	N44° 15' 00" W076° 57' 12"
ODESSA	VCODS	N44° 16' 45" W076° 43' 00"
STELLA	VCSTL	N44° 10' 12" W076° 42' 00"
SYDENHAM	VCSDN	N44° 24' 30" W076° 35' 45"

ONTARIO

AERODROME / FACILITY DIRECTORY

KINGSTON / RIVERLAND ON

CRL9

REF	N44 18 44 W76 32 18 5N 12°W (2019) UTC-5(4) Elev 367' A5000	
OPR	Shane Pinder 613-484-9707 Reg PPR	
PF	B-1 C-2,3,4,5,6	
FLT PLN		
FIC	London 866-WXBRIEF (Toll free within Canada) or 866-541-4104 (Toll free within Canada & USA)	
SERVICES	Call out chg may be levied for svcs. 1,5,6	
RWY DATA	Rwy 04(043°)/22(223°) 1600x50 GRASS Thld 04 displ 400' Rwy 01(010°)/19(190°) 1400x50 GRASS Thld 01 displ 200' Rwy 19 slopes down	
RCR	Opr No win maint. Rwy soft in spring.	
COMM		
ATF	tfc 123.2 5NM 3400 ASL excluding portion within CYGK CZ. CYGK CZ "E" 0.8NM SW A/D.	
PRO	Ctc Kingston rdo 122.5 prior to entering CZ.	
CAUTION	Trees and rising terrain 0.3NM S of A/D. Trees 400' S displ Thld 01 aprx 40 AGL. P-lines unmarked 400' SW displ Thld 04 aprx 40 AGL. Lgtd twr 548 ASL (197 AGL) 0.3NM E Thld 22. Lgtd twrs 682 ASL (253 AGL) 0.9NM S A/D and 736 ASL (310 AGL) 1.1NM SW A/D. Twr aprx 310 AGL 1.1NM E A/D. Wildlife on rwy.	

ONTARIO

AERODROME / FACILITY DIRECTORY

KINGSTON (GENERAL HOSP) ON (Heli)

CPJ7

REF	N44 13 20 W76 29 34 Adj 13°W UTC-5(4) Elev 261' A5000
OPR	General Hosp 613-549-6666 Ext 4142 Cert PPR
FLT PLN	
FIC	London 866-WXBRIEF (Toll free within Canada) or 866-541-4104 (Toll free within Canada & USA)
HELI DATA	86' dia ASPH 114' dia Rstd max heli length 57.5'
RCR	Opr
LIGHTING	FL ARCAL-123.2 type J
COMM	
RADIO	122.5 (V) 1115-0400Z± at Kingston A/D 4.5NM W
RCO	London rdo 123.55 (FISE) 126.7 (bcst)
MF/ATF	rdo 122.5 1115-04Z± O/T tfc 5NM centred on Kingston land A/D 4.5NM W 3300 ASL (CAR 602.98)
PRO	Arr/dep btwn 160°-220° fr heli, slope 8% (H3), day/night use. Refer to Kingston VTPC.



ONTARIO

AERODROME / FACILITY DIRECTORY

KINGSTON VFR TERMINAL PROCEDURES CHART (Cont'd)

NAME	IDENT	LAT/LONG
401 - CAT RIVER	VCATR	N44° 16' 45" W076° 27' 00"
BATH GENERATING STATION	VCBTH	N44° 08' 30" W076° 50' 45"
FORT HENRY	VCFHN	N44° 14' 00" W076° 27' 30"
MARYSVILLE	VCMRV	N44° 11' 30" W076° 26' 30"
NAPANEE	VCNAP	N44° 15' 00" W076° 57' 12"
ODESSA	VCODS	N44° 16' 45" W076° 43' 00"
STELLA	VCSTL	N44° 10' 12" W076° 42' 00"
SYDENHAM	VCSDN	N44° 24' 30" W076° 35' 45"