

---

# FLIGHT PLAN & SITE SURVEY

---

G 91-3995 CORNWALL AEROMODELLERS- GUINDON PARK  
TRILLIUM DRIVE

May 22, 2026



## IMPORTANT NOTICE

Please ensure you have received all required authorizations prior to flight. This Site Survey was created using RPAS Wilco. The user accepts all responsibility for the accuracy of the information.

Terms & Conditions: [rpaswilco.com/#tnc](https://rpaswilco.com/#tnc)

# Mission Information

G 91-3995 CORNWALL AEROMODELLERS- GUINDON PARK TRILLIUM DRIVE

## FLIGHT DETAILS

Reference No:	<b>MAAC-91-3995</b>
Project Name:	<b>CORNWALL AEROMODELLERS</b>
Pilot Name:	<b>MAAC</b>
Pilot Certificate:	
Mission Type:	<b>VLOS</b>
Flight Start:	<b>May 22, 2026 10:28 PM</b>
Flight End:	<b>May 22, 2026 11:28 PM</b>

## LOCATION DETAILS

Flight Address:	<b>GUINDON PARK TRILLIUM DRIVE</b>
Latitude:	<b>45° 2' 4.40" N ( 45.035 )</b>
Longitude:	<b>74° 50' 10.64" W ( -74.836 )</b>
Field Elevation:	<b>253 ft MSL</b>
Altitude / Radius:	<b>400 ft / 926 m ( 0.5 nm )</b>
Classification:	<b>UNCONTROLLED</b>
FIR / Contact:	<b>CZUL / 514-633-3365</b>

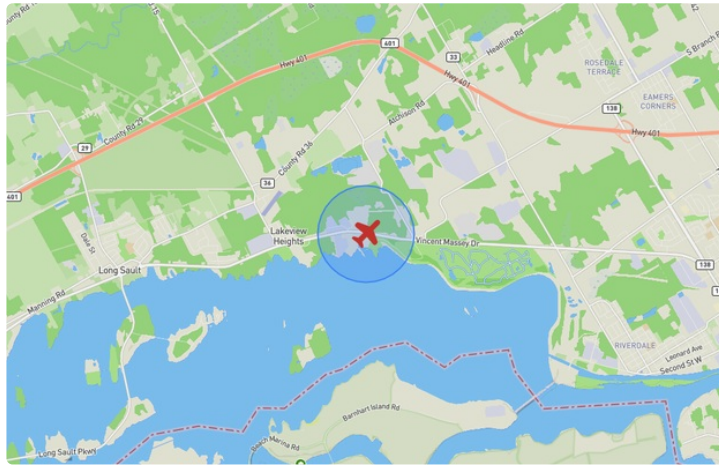
## REPORT CONTENTS

Site Survey • Obstacles (if available) • Nearby Aerodromes • Canadian Aviation Regulations • GFA • Aerodrome Supplements • METAR & TAF • NOTAMs • CFS





# Flight Map & MODEL Details

MISSION LOCATION SURVEY

## FLIGHT AREA MAP



## MISSION LOCATION DETAILS

ROLE	LATITUDE	LONGITUDE
 MODEL	45° 2' 4.40" N 45.035	74° 50' 10.64" W -74.836
 Pilot		
 Payload Op.		
 Observer		

# Airspace Classification

MISSION LOCATION SURVEY

## AIRSPACE MAP



## OVERLYING AIRSPACES

Class	Name	Floor	Ceiling
E	Cornwall, ON [TA]	700AGL	18000MSL
E	3.5.2-4 [CAE]	2000AGL	18000MSL
E	T725 Fixed RNAV Route	2200AGL	18000MSL
E	T737 Fixed RNAV Route	2200AGL	18000MSL
E	Ottawa, ON b) [CAE]	2500AGL	18000MSL
E	T781 Fixed RNAV Route	2200AGL	18000MSL
E	Ottawa, ON e) [TSP]	6500MSL	12500MSL
E	3.5.2-5 [CAE]	6000AGL	18000MSL

## NEAREST AERODROMES & DISTANCE FROM OPERATION

CORNWALL (COMMUNITY HOSPITAL MCCONNELL SITE) (CPS6 - HELIPORT - Cert)	Lat: 45.031	Long: -74.718	9.344KM	5.045NM	E
CORNWALL (DEV CENTRE) (CNC2 - HELIPORT - Reg)	Lat: 45.027	Long: -74.68	12.329KM	6.657NM	E
MORRISBURG (CNS8 - AERODROME - Reg)	Lat: 44.95	Long: -75.083	21.583KM	11.654NM	SW

ONTARIO

AERODROME / FACILITY DIRECTORY

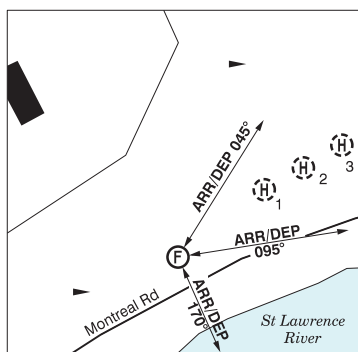
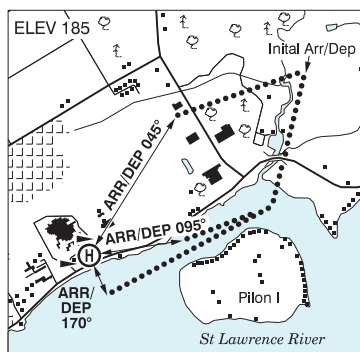
**CORNWALL (COMMUNITY HOSP McCONNELL SITE) ON (Heli)**

**CPS6**

<b>REF</b>	N45 01 52 W74 43 04 Adj 14°W (2014) UTC-5(4) Elev 230' VTA A5000 A5002	
<b>OPR</b>	Community Hosp McConnell Site 613-938-4240 Cert PPR	
<b>FLT PLN</b>	(bil)	
<b>FIC</b>	Québec 866-GOMÉTÉO or 866-WXBRIEF (Toll free within Canada) or 866-541-4105 (Toll free within Canada & USA)	
<b>HELI DATA</b>	FATO/TLOF 86' x 86' ASPH Safety Area 114' x 114' Max heli overall length 57.3'	
<b>RCR</b>	Opr	
<b>LIGHTING</b>	DR RY(LO) RF(FH)	
<b>PRO</b>	Arr/dep 346° fr heli, slope 8% (H3), day/night use.	
<b>CAUTION</b>	Blasting ops 4NM N of heli (1NM radius) continuous daylight hrs. Debris to 800 ASL.	

**CORNWALL (DEV CENTRE) ON (Heli)**

**CNC2**



<b>REF</b>	N45 01 39 W74 40 47 Adj E 13°W (2023) UTC-5(4) Elev 185' A1903 A5000 A5002
<b>OPR</b>	DEV Centre - DEV Hotel and Conference Centre 613-936-5056 Reg PPR
<b>PF</b>	B-1,2,3,5,7
<b>FLT PLN</b>	(bil)
<b>FIC</b>	Québec 866-GOMÉTÉO or 866-WXBRIEF (Toll free within Canada) or 866-541-4105 (Toll free within Canada & USA)
<b>HELI DATA</b>	FATO 32' x 32' GRASS Safety Area 42' x 42' Parking Pads 1, 2 & 3: 25' dia GRASS
<b>RCR</b>	Opr
<b>COMM</b>	<b>ATF</b> tfc 123.2 5NM 3200 ASL excluding Cornwall Regional ATF area.
<b>PRO</b>	Helo 1 arr/dep 170° fr heli Helo 2 arr/dep 095° fr heli Helo 3 arr/dep 045° fr heli
<b>CAUTION</b>	Blasting ops within 1NM radius 5.5NM N of heli sfc to 800 ASL, continuous daylight hrs. Lgtd twr 431 ASL (230 AGL) 0.2NM NE of heli.

**ONTARIO**

**AERODROME / FACILITY DIRECTORY**

**MORRISBURG ON**

**CNS8**

<b>REF</b>	N44 57 W75 05 4.7ENE 14°W UTC-5(4) Elev 254' A1905 A5002
<b>OPR</b>	St Lawrence Parks Comsn 613-543-3704 Fax 613-543-2847 Reg
<b>PF</b>	B-1 C-2,4 D-3,5
<b>FLT PLN</b>	(bil)
<b>FIC</b>	Québec 866-GOMÉTÉO or 866-WXBRIEF (Toll free within Canada) or 866-541-4105 (Toll free within Canada & USA)
<b>RWY DATA</b>	Rwy 07/25 2800x75 ASPH Thld 25 displ 150'
<b>RCR</b>	Opr May 16-Oct 15 No win maint
<b>COMM</b>	
<b>ATF</b>	tfc 123.2 5NM 3300 ASL

