
FLIGHT PLAN & SITE SURVEY

G 91-3997 CORNWALL AEROMODELLERS- LEGER
LANDING

May 22, 2026



IMPORTANT NOTICE

Please ensure you have received all required authorizations prior to flight. This Site Survey was created using RPAS Wilco. The user accepts all responsibility for the accuracy of the information.

Terms & Conditions: rpaswilco.com/#tnc

Mission Information

G 91-3997 CORNWALL AEROMODELLERS- LEGER LANDING

FLIGHT DETAILS

Reference No:	MAAC-91-3997
Project Name:	CORNWALL AEROMODELLERS
Pilot Name:	MAAC
Pilot Certificate:	
Mission Type:	VLOS
Flight Start:	May 22, 2026 10:28 PM
Flight End:	May 22, 2026 11:28 PM

LOCATION DETAILS

Flight Address:	LEGER LANDING
Latitude:	45° 2' 26.51" N (45.041)
Longitude:	74° 49' 8.64" W (-74.819)
Field Elevation:	213 ft MSL
Altitude / Radius:	400 ft / 926 m (0.5 nm)
Classification:	UNCONTROLLED
FIR / Contact:	CZUL / 514-633-3365

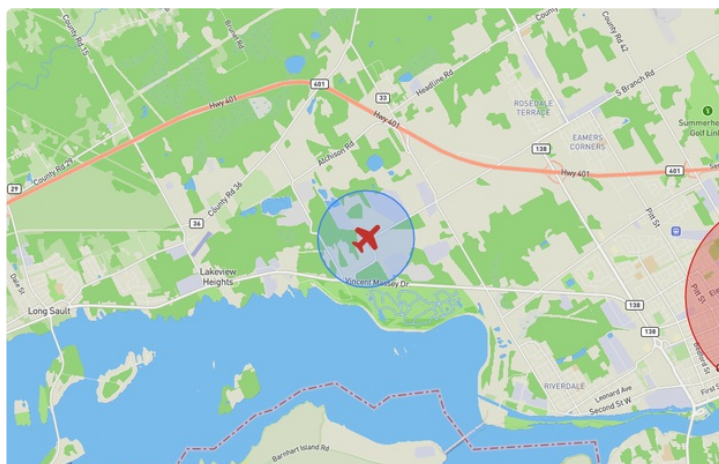
REPORT CONTENTS

Site Survey • Obstacles (if available) • Nearby Aerodromes • Canadian Aviation Regulations • GFA • Aerodrome Supplements • METAR & TAF • NOTAMs • CFS





Flight Map & MODEL Details

MISSION LOCATION SURVEY

FLIGHT AREA MAP



MISSION LOCATION DETAILS

ROLE	LATITUDE	LONGITUDE
 MODEL	45° 2' 26.51" N 45.041	74° 49' 8.64" W -74.819
 Pilot		
 Payload Op.		
 Observer		

Airspace Classification

MISSION LOCATION SURVEY

AIRSPACE MAP



OVERLYING AIRSPACES

Class	Name	Floor	Ceiling
E	Cornwall, ON [TA]	700AGL	18000MSL
E	3.5.2-4 [CAE]	2000AGL	18000MSL
E	T725 Fixed RNAV Route	2200AGL	18000MSL
E	T737 Fixed RNAV Route	2200AGL	18000MSL
E	Ottawa, ON b) [CAE]	2500AGL	18000MSL
E	T781 Fixed RNAV Route	2200AGL	18000MSL
E	Ottawa, ON e) [TSP]	6500MSL	12500MSL
E	3.5.2-5 [CAE]	6000AGL	18000MSL

NEAREST AERODROMES & DISTANCE FROM OPERATION

CORNWALL (COMMUNITY HOSPITAL MCCONNELL SITE) (CPS6 - HELIPORT - Cert)	Lat: 45.031	Long: -74.718	8.056KM	4.35NM	E
CORNWALL (DEV CENTRE) (CNC2 - HELIPORT - Reg)	Lat: 45.027	Long: -74.68	11.048KM	5.965NM	E
CORNWALL REGIONAL (CYCC - AERODROME - Reg)	Lat: 45.093	Long: -74.568	20.559KM	11.101NM	E

ONTARIO

AERODROME / FACILITY DIRECTORY

CORNWALL (COMMUNITY HOSP McCONNELL SITE) ON (Heli)

CPS6

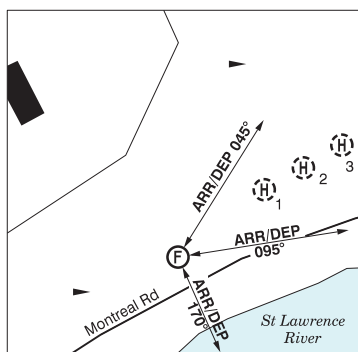
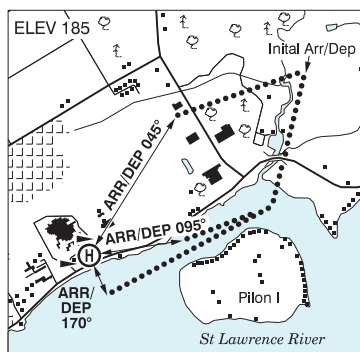
REF	N45 01 52 W74 43 04 Adj 14°W (2014) UTC-5(4) Elev 230' VTA A5000 A5002	
OPR	Community Hosp McConnell Site 613-938-4240 Cert PPR	
FLT PLN	(bil)	
FIC	Québec 866-GOMÉTÉO or 866-WXBRIEF (Toll free within Canada) or 866-541-4105 (Toll free within Canada & USA)	
HELI DATA	FATO/TLOF 86' x 86' ASPH Safety Area 114' x 114' Max heli overall length 57.3'	
RCR	Opr	
LIGHTING	DR RY(LO) RF(FH)	
PRO	Arr/dep 346° fr heli, slope 8% (H3), day/night use.	
CAUTION	Blasting ops 4NM N of heli (1NM radius) continuous daylight hrs. Debris to 800 ASL.	

ONTARIO

AERODROME / FACILITY DIRECTORY

CORNWALL (DEV CENTRE) ON (Heli)

CNC2



REF	N45 01 39 W74 40 47 Adj E 13°W (2023) UTC-5(4) Elev 185' A1903 A5000 A5002
OPR	DEV Centre - DEV Hotel and Conference Centre 613-936-5056 Reg PPR
PF	B-1,2,3,5,7
FLT PLN	(bil)
FIC	Québec 866-GOMÉTÉO or 866-WXBRIEF (Toll free within Canada) or 866-541-4105 (Toll free within Canada & USA)
HELI DATA	FATO 32' x 32' GRASS Safety Area 42' x 42' Parking Pads 1, 2 & 3: 25' dia GRASS
RCR	Opr
COMM	ATF tfc 123.2 5NM 3200 ASL excluding Cornwall Regional ATF area.
PRO	Helo 1 arr/dep 170° fr heli Helo 2 arr/dep 095° fr heli Helo 3 arr/dep 045° fr heli
CAUTION	Blasting ops within 1NM radius 5.5NM N of heli sfc to 800 ASL, continuous daylight hrs. Lgtd twr 431 ASL (230 AGL) 0.2NM NE of heli.

ONTARIO

AERODROME / FACILITY DIRECTORY

CORNWALL REGIONAL ON

CYCC

REF	N45 05 34 W74 34 04 7ENE 15°W UTC-5(4) Elev 175' VTA A5000 A5002 LO6 LO7 LO8 T2 CAP	
OPR	Cornwall Regional Aprt Comsn 613-930-6625 Reg	
PF	C-1,2 D-3,4,5,6	
CUST	AOE/15 888-226-7277 13-22Z†	
FLT PLN	(bil) FIG Québec 866-GOMÉTÉO or 866-WXBRIEF (Toll free within Canada) or 866-541-4105 (Toll free within Canada & USA) WX WxCam	
SERVICES		
FUEL	100LL, JA (Self Serve H24)	
OIL	All	
S	1,2,3,4,5	
RWY DATA	Rwy 10(097°)/28(277°) 3510x100 ASPH AGN IIIA	
RCR	Opr 14-21Z† Mon-Fri exc stat hols. Ltd win maint	
LIGHTING	10-AS(TE HI) P1, 28-AS(TE HI) P1 ARCAL-122.775 type K	
COMM		
ATF	UNICOM ltd hrs O/T tfc 122.775 5NM 3200 ASL	
PRO	Act that cancel IFR in US airspace and are unable to file a VFR Flt Pln, must cancel the SAR portion of their IFR Flt Pln for CYCC with YUL ACC at 800-633-1353.	
CAUTION	Blasting ops aprx 7NM W of aprt (1NM radius) continuous daylight hrs. Debris to 800 ASL. Extv bird activity and wildlife in vic of A/D. Extv flt tng in lcl area; including ngt tng and IFR apchs.	