
FLIGHT PLAN & SITE SURVEY

G 96-4018 LES AILERONS- FIELD 4E RANG THURSO QC

May 22, 2026



IMPORTANT NOTICE

Please ensure you have received all required authorizations prior to flight. This Site Survey was created using RPAS Wilco. The user accepts all responsibility for the accuracy of the information.

Terms & Conditions: rpswilco.com/#tnc

Mission Information

G 96-4018 LES AILERONS- FIELD 4E RANG THURSO QC

FLIGHT DETAILS

Reference No:	MAAC-96-4018
Project Name:	LES AILERONS
Pilot Name:	MAAC
Pilot Certificate:	
Mission Type:	VLOS
Flight Start:	May 22, 2026 10:29 PM
Flight End:	May 22, 2026 11:29 PM

LOCATION DETAILS

Flight Address:	FIELD 4E RANG THURSO QC
Latitude:	45° 36' 2.66" N (45.601)
Longitude:	75° 20' 59.57" W (-75.35)
Field Elevation:	348 ft MSL
Altitude / Radius:	400 ft / 926 m (0.5 nm)
Classification:	UNCONTROLLED
FIR / Contact:	CZUL / 514-633-3365

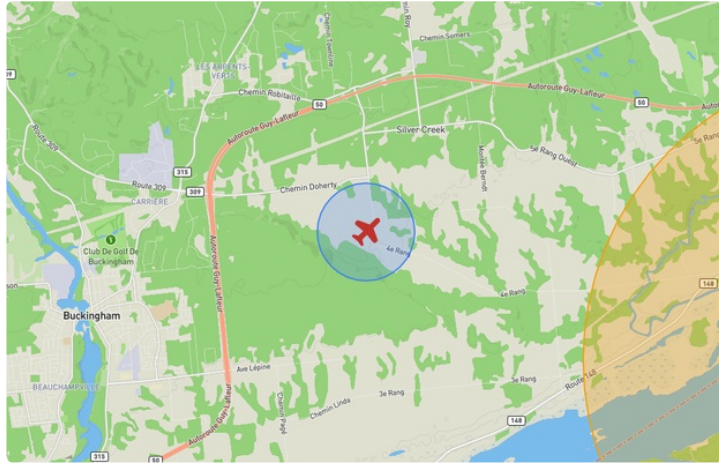
REPORT CONTENTS

Site Survey • Obstacles (if available) • Nearby Aerodromes • Canadian Aviation Regulations • GFA • Aerodrome Supplements • METAR & TAF • NOTAMs • CFS





Flight Map & MODEL Details

MISSION LOCATION SURVEY

FLIGHT AREA MAP



MISSION LOCATION DETAILS

ROLE	LATITUDE	LONGITUDE
 MODEL	45° 36' 2.66" N 45.601	75° 20' 59.57" W -75.35
 Pilot		
 Payload Op.		
 Observer		

Airspace Classification

MISSION LOCATION SURVEY

AIRSPACE MAP



OVERLYING AIRSPACES

Class	Name	Floor	Ceiling
B	Ottawa, ON a) [TCA]	12500MSL	18000MSL
C	Ottawa, ON b) [TCA]	5000MSL	12500MSL
C	Ottawa, ON c) [TCA]	4000MSL	5000MSL
C	Ottawa, ON d) [TCA]	3000MSL	4000MSL
E	Gatineau, QC a) [CZ]	SFC	700GND
C	Ottawa, ON f) [TCA]	2500MSL	3000MSL
C	Ottawa, ON g) [TCA]	1500MSL	2500MSL
E	Gatineau, QC b) [CZ]	700AGL	2500MSL
E	Ottawa, ON a) [CAE]	1500AGL	18000MSL
C	Ottawa, ON e) [TCA]	2500MSL	3000MSL
E	T680 Fixed RNAV Route	2200AGL	18000MSL
E	Ottawa, ON b) [CAE]	2500AGL	18000MSL
E	Ottawa, ON e) [TSP]	6500MSL	12500MSL
E	T614 Fixed RNAV Route	2200AGL	18000MSL
E	T616 Fixed RNAV Route	2200AGL	18000MSL
E	T660 Fixed RNAV Route	2200AGL	18000MSL
E	T749 Fixed RNAV Route	2200AGL	18000MSL
E	T731 Fixed RNAV Route	2200AGL	18000MSL
E	3.5.2-5 [CAE]	6000AGL	18000MSL

NEAREST AERODROMES & DISTANCE FROM OPERATION

LAFLECHE (CRL5 - WATERDROME - Reg)	Lat: 45.579	Long: -75.226	9.975KM	5.386NM	E
GATINEAU (CYND - AERODROME - Cert)	Lat: 45.522	Long: -75.564	18.82KM	10.162NM	SW
MICHEL CARDINAL AVIATION (CRB7 - WATERDROME - Reg)	Lat: 45.545	Long: -75.628	22.51KM	12.154NM	W

CANADA WATER AERODROME SUPPLEMENT

Effective 0901Z 19 March 2026 to 0901Z 18 February 2027

B216 AERODROME/FACILITY DIRECTORY

RIVIÈRE BLANCHE / MICHEL CARDINAL AVIATION QC (Cont'd)

CRB7

COMM	(bil)
MF/ATF	Gatineau rdo 122.3 5NM centred on land A/D, shape irregular 2500 ASL (CAR 602.98) 1130-0215Z† O/T tfc 122.3
VFR ADV	Ottawa tml 127.7

RIVIÈRE L'ACADIE QC — See CARIGNAN / RIVIÈRE L'ACADIE

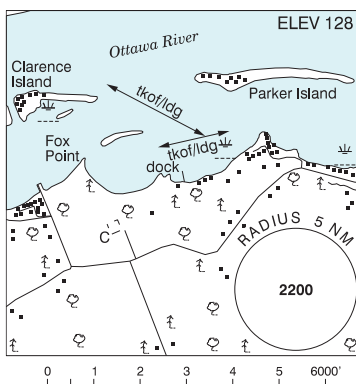
RIVIÈRE PICHÉ QC — See VAL-D'OR / RIVIÈRE PICHÉ

ROCKCLIFFE ON — See OTTAWA / ROCKCLIFFE

ROCKLAND / LAFLÈCHE ON

GRL5

REF	N45 34 44 W75 13 32 3.3ENE 13°W (2026) UTC-5(4) Elev 128' A1905 A5000 A5002
OPR	Geoffroy Laflèche 613-315-6498 Reg PPR
FLT PLN	(bil) FIC Québec 866-GOMÉTÉO or 866-WXBRIEF (Toll free within Canada) or 866-541-4105 (Toll free within Canada & USA)
A/D DATA	Open water May - Nov
COMM	ATF tfc 123.2 2NM 3200 ASL excluding the airspace that lies within Ottawa TCA class C airspace.



PRO	VFR Codes: In order to minimize delays, ATC freq congestion and for better airspace management, as well as to improve safety, ctc the Montreal ACC at 866-VFR-CODE (866-837-2633), or the FIC at 1-866-GOMETEO or 1-866-WXBRIEF, to provide ATC with info pertaining to your flt to obtain your transponder code at least 30 min prior to a flight into Ottawa Class C airspace.
------------	--

CAUTION	Twr 548 ASL (345 AGL) 0.7 NM SSE.
----------------	-----------------------------------

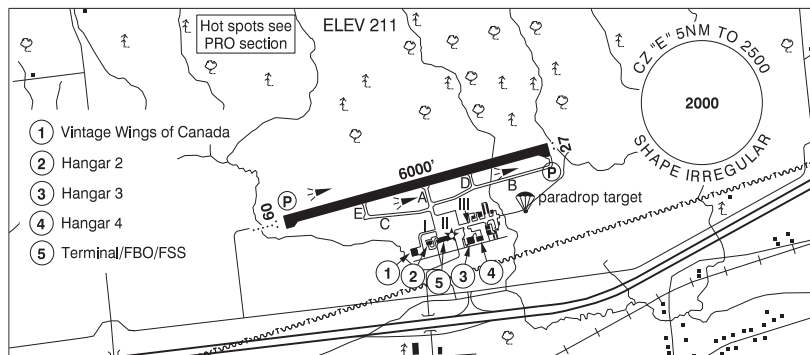
RONAN AIRCRAFT ON — See BRECHIN / RONAN AIRCRAFT

QUEBEC

AERODROME / FACILITY DIRECTORY

OTTAWA / GATINEAU QC

CYND



REF	N45 31 18 W75 33 49 Adj E 14°W UTC-5(4) Elev 211' A1905 A5000 A5002 LO6 LO7 HI5 T2 CAP
OPR	La Corp de l'Aéroport Exécutif Gatineau-Ottawa 819-743-8883 Cert
PF	A-1,2,7 12-01Z‡ B-3,6 C-4,5
CUST	AOE/15 888-226-7277 13-21Z‡ Mon-Fri
FLT PLN	(bil)
FIG	Québec 866-GOMÉTÉO or 866-WXBRIEF (Toll free within Canada) or 866-541-4105 (Toll free within Canada & USA)
ACC	Montreal 514-633-3211 or 800-633-1353, all Flt Plns, IFR tng PPR
WX	METAR 12-02Z‡ O/T LWIS TAF 14-02Z‡, issue times: 00, 14, 18Z (DT 00, 13, 18Z)
DUAT	ATB access during ATB hrs of ops
SERVICES	
FUEL	100LL, JA-1 (FSII avbl), SP, HPR 12-01Z‡ O/T call out chg 2 hr PN 819-665-7024, 819-743-8883
OIL	All
S	1,2,4,5,6
SUP FL	D & A-ice
PVT ADV	Opr 123.4
MIL CON	Aéroport Exécutif Gatineau-Ottawa 123.4 819-665-7024
RWY DATA	Rwy 09(089°)/27(269°) 6000x150 ASPH
RWY CERT	Rwy 09/27 AGN IIIB
TWY	Apron I and III rstd to less than 26,000 kg
RCR	Aprt 819-598-8407 CRFI avbl 11-02Z‡ Mon-Fri, 13-00Z‡ Sat-Sun Opr Snow removal 11-02Z‡ O/T 3 hr PN. PCN
LIGHTING	09-AO(TE ME) P2, 27-AS(TE ME) P2 ARCAL-122.3 type K 0215-1130Z‡
COMM	(bil)
RADIO	Gatineau 122.3 PTC avbl (V) 1130-0215Z‡ (emerg only 819-643-2961)
RCO	Québec rdo 123.375 (FISE)
GND ADV	122.6 1130-0215Z‡ (emerg only 819-643-2961)
MF/ATF	Gatineau rdo 122.3 5NM shape irregular 2500 ASL (CAR 602.98) 1130-0215Z‡ O/T ATF 122.3
TML	Ottawa 127.7 128.175
VFR ADV	Ottawa Tml 127.7

QUEBEC

AERODROME / FACILITY DIRECTORY

OTTAWA / GATINEAU QC (Cont'd)

CYND

PRO	<p>Rgt hand circuits Rwy 27 (CAR 602.96). Possible turbulence on apch Rwy 27 with N wind.</p> <p>VFR FLIGHTS IN OTTAWA CLASS C AND TERMINAL CLASS C AIRSPACE SEE OTTAWA / MACDONALD-CARTIER INTL FOR PROCEDURES.</p> <p>GROUND ADVISORY:</p> <p>The Minister has authorized specific operating restrictions regarding communications intended for the MF, as well as the introduction of a Ground Advisory frequency (GND ADV) pursuant to CARs 602.97(2), 602.98(1) and 602.99.</p> <p>Departure procedure: Prior to taxi for departure; contact GND ADV on 122.6 for clearance and initial advisory information. After receiving initial advisory information, GND ADV will initiate communication transfer to RADIO on 122.3 prior to entering the runway/departure surface. Pilots are required to ascertain that there is no likelihood of collision with another aircraft or a vehicle prior to departure as stated in CAR 602.96 2a) and b).</p> <p>Arrival procedure: After exiting the runway/arrival surface and reporting clear on the radio frequency, pilots will be directed to contact GND ADV on 122.6 for ground traffic and taxiing information before entering the taxiway.</p> <p>Pilots should refer to Canadian Airport Charts (CAC) to obtain details on established hot spots, prior to operating on maneuvering areas. CAC are available for free on the NAV CANADA website.</p> <p>Due to obstructed vis from the FSS, all acft taxiing to Thld 27 via Twy B must advs Gatineau rdo upon arr at hold short line and again when entering Rwy 27 (see CAUTION).</p>
CAUTION	<p>FSS Visibility: First 670' Twy B fr Thld 27 not visible fr FSS.</p> <p>Maintenance: Possible NORDO win maint eqpt on rwy outside FSS ops hrs.</p> <p>Parajumps: Over apt max alt ocsl 15,000 ASL, 11-05Z†.</p> <p>Airspace: Inbd tfc ctc Gatineau rdo 5 min prior to entering MF zone.</p> <p>Firing range: Aprx 0.5NM NW of Thld 09, active May 15-Nov 1 daylight.</p> <p>Wildlife: Possibility of animals on rwy, bird activity May-Oct.</p> <p>Aerobatics: Possible aerobatic activity over A/D btwn gnd and 8500 ASL.</p>

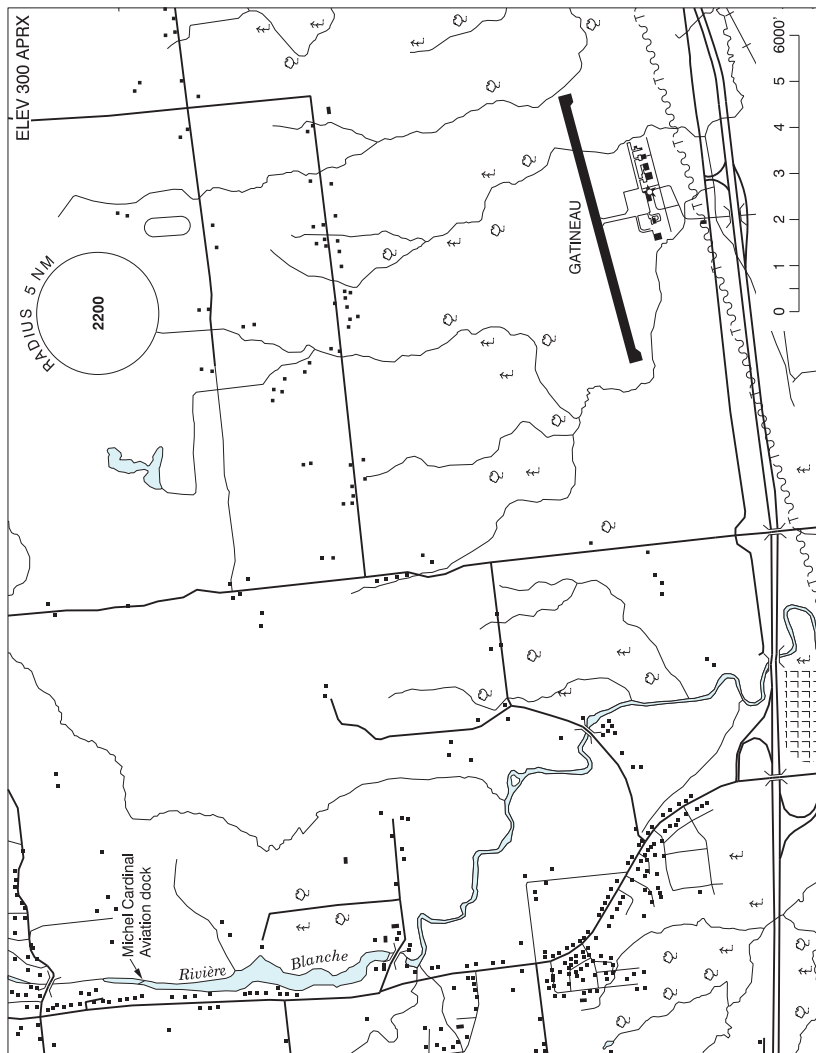
CANADA WATER AERODROME SUPPLEMENT

Effective 0901Z 19 March 2026 to 0901Z 18 February 2027

AERODROME/FACILITY DIRECTORY B215

RIVIÈRE BLANCHE / MICHEL CARDINAL AVIATION QC

CRB7



REF	N45 32 41 W75 37 40 14°W (2007) UTC-5(4) Elev 300' aprx A1905 A5000 A5002
OPR	Michel Cardinal Aviation 819-431-4796 Reg PPR
FLT PLN	(bil)
FIC	Québec 866-GOMÉTÉO or 866-WXBRIEF (Toll free within Canada) or 866-541-4105 (Toll free within Canada & USA)
SERVICES	
FUEL	100LL Michel Cardinal Aviation
A/D DATA	Open water May-Oct, min depth 15'.

CANADA WATER AERODROME SUPPLEMENT

Effective 0901Z 19 March 2026 to 0901Z 18 February 2027

B216 AERODROME/FACILITY DIRECTORY

RIVIÈRE BLANCHE / MICHEL CARDINAL AVIATION QC (Cont'd)

CRB7

COMM	(bil)
MF/ATF	Gatineau rdo 122.3 5NM centred on land A/D, shape irregular 2500 ASL (CAR 602.98) 1130-0215Z† O/T tfc 122.3
VFR ADV	Ottawa tml 127.7

RIVIÈRE L'ACADIE QC — See CARIGNAN / RIVIÈRE L'ACADIE

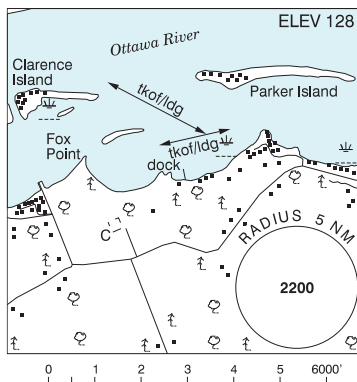
RIVIÈRE PICHÉ QC — See VAL-D'OR / RIVIÈRE PICHÉ

ROCKCLIFFE ON — See OTTAWA / ROCKCLIFFE

ROCKLAND / LAFLÈCHE ON

GRL5

REF	N45 34 44 W75 13 32 3.3ENE 13°W (2026) UTC-5(4) Elev 128' A1905 A5000 A5002
OPR	Geoffroy Laflèche 613-315-6498 Reg PPR
FLT PLN	(bil) FIC Québec 866-GOMÉTÉO or 866-WXBRIEF (Toll free within Canada) or 866-541-4105 (Toll free within Canada & USA)
A/D DATA	Open water May - Nov
COMM	ATF tfc 123.2 2NM 3200 ASL excluding the airspace that lies within Ottawa TCA class C airspace.



PRO	VFR Codes: In order to minimize delays, ATC freq congestion and for better airspace management, as well as to improve safety, ctc the Montreal ACC at 866-VFR-CODE (866-837-2633), or the FIC at 1-866-GOMETEO or 1-866-WXBRIEF, to provide ATC with info pertaining to your flt to obtain your transponder code at least 30 min prior to a flight into Ottawa Class C airspace.
------------	--

CAUTION	Twr 548 ASL (345 AGL) 0.7 NM SSE.
----------------	-----------------------------------

RONAN AIRCRAFT ON — See BRECHIN / RONAN AIRCRAFT