

---

# FLIGHT PLAN & SITE SURVEY

---

N 101-4028 CLUB AVION RADIO CONTROLE TROIS-  
RIVIERES- TERRAIN DE VOL DU CLUB -271 RG ST-JEAN ST  
MAURICE QC

May 22, 2026



## IMPORTANT NOTICE

Please ensure you have received all required authorizations prior to flight. This Site Survey was created using RPAS Wilco. The user accepts all responsibility for the accuracy of the information.

Terms & Conditions: [rpswilco.com/#tnc](https://rpswilco.com/#tnc)

# Mission Information

N 101-4028 CLUB AVION RADIO CONTROLE TROIS-RIVIERES- TERRAIN DE VOL DU CLUB -271 RG ST-JEAN ST MAURICE QC

## FLIGHT DETAILS

Reference No:	<b>MAAC-101-4028</b>
Project Name:	<b>CLUB AVION RADIO CONTROLE TROIS-RIVIERES</b>
Pilot Name:	<b>MAAC</b>
Pilot Certificate:	
Mission Type:	<b>VLOS</b>
Flight Start:	<b>May 22, 2026 10:29 PM</b>
Flight End:	<b>May 22, 2026 11:29 PM</b>

## LOCATION DETAILS

Flight Address:	<b>TERRAIN DE VOL DU CLUB -271 RG ST-JEAN ST MAURICE QC</b>
Latitude:	<b>46° 27' 53.90" N ( 46.465 )</b>
Longitude:	<b>72° 30' 49.60" W ( -72.514 )</b>
Field Elevation:	<b>131 ft MSL</b>
Altitude / Radius:	<b>400 ft / 926 m ( 0.5 nm )</b>
Classification:	<b>UNCONTROLLED</b>
FIR / Contact:	<b>CZUL / 514-633-3365</b>

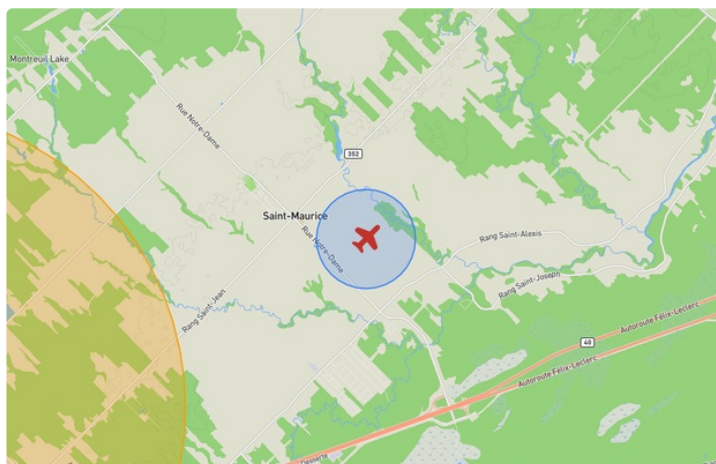
## REPORT CONTENTS

Site Survey • Obstacles (if available) • Nearby Aerodromes • Canadian Aviation Regulations • GFA • Aerodrome Supplements • METAR & TAF • NOTAMs • CFS



# Flight Map & MODEL Details

MISSION LOCATION SURVEY

## FLIGHT AREA MAP



## MISSION LOCATION DETAILS

ROLE	LATITUDE	LONGITUDE
 MODEL	46° 27' 53.90" N 46.465	72° 30' 49.60" W -72.514
 Pilot		
 Payload Op.		
 Observer		

# Airspace Classification

MISSION LOCATION SURVEY

## AIRSPACE MAP



## OVERLYING AIRSPACES

Class	Name	Floor	Ceiling
E	3.5.2-5 [CAE]	6000AGL	18000MSL
E	T636 Fixed RNAV Route	2200AGL	18000MSL
E	T680 Fixed RNAV Route	2200AGL	18000MSL
E	T781 Fixed RNAV Route	2200AGL	18000MSL
E	Québec/Jean Lesage Intl, QC [TA]	2200AGL	18000MSL
F	CYR671 TROIS-RIVIÈRES, QC	SFC	700MSL

## NEAREST AERODROMES & DISTANCE FROM OPERATION

ST-LOUIS-DE-FRANCE (CSJ5 - AERODROME - Reg)	Lat: 46.437	Long: -72.63	9.464KM	5.11NM	W
TROIS-RIVIERES (CYRQ - AERODROME - NA)	Lat: 46.351	Long: -72.68	17.958KM	9.697NM	SW
LAC-A-LA-TORTUE (CSU7 - WATERDROME - Reg)	Lat: 46.617	Long: -72.626	18.92KM	10.216NM	NW

## QUEBEC

## AERODROME / FACILITY DIRECTORY

## ST-LOUIS-DE-FRANCE QC

CSJ5

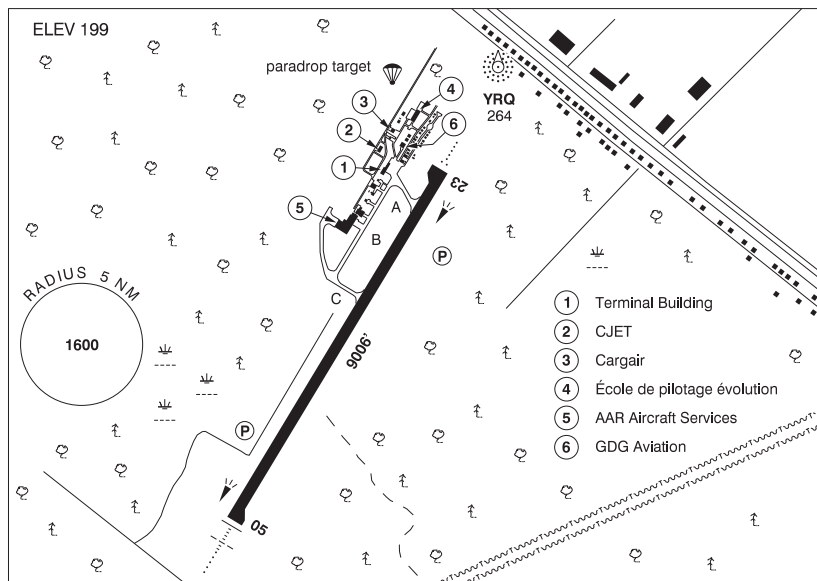
<b>REF</b>	N46 26 12 W72 37 49 1.6NE 16°W UTC-5(4) Elev 225' A5002	
<b>OPR</b>	Martin Lemire 819-384-6212 Janny Thibeau-Lévesque 514-264-1605 Reg PPR	
<b>PF</b>	C-1 D-2,3,5	
<b>FLT PLN</b>	(bil)	
<b>FIC</b>	Québec 866-GOMÉTÉO or 866-WXBRIEF (Toll free within Canada) or 866-541-4105 (Toll free within Canada & USA)	
<b>SERVICES</b>	<b>S</b> 1(ltd)	
<b>RWY DATA</b>	Rwy 15/33 2300x50 GRVL	
<b>RCR</b>	Opr No win maint	
<b>COMM</b>	<b>ATF</b> tfc 122.35 3NM 3200 ASL excluding Trois-Rivières (CYRQ) MF area	
<b>PRO</b>	Rgt hand circuits Rwy 33 (CAR 602.96). Mauricie Common Frequency Area aprx 4NM NW. See Section C Planning.	
<b>CAUTION</b>	Acft flying at Trois-Rivières aprt (5.4NM SSW of St-Louis-de-France A/D) on inst apch may overfly St-Louis-de-France A/D at 1800 ASL. Blasting ops, 0.4NM radius from N46 34 53 W72 43 44 (9.6 NM N of A/D), max alt 2200 ASL. Blasting area of unkn dimensions 0.8NM NE of A/D.	

## QUEBEC

## AERODROME / FACILITY DIRECTORY

## TROIS-RIVIÈRES QC

CYRQ



<b>REF</b>	N46 21 06 W72 40 50 16°W (2013) UTC-5(4) Elev 199' A5002 LO6 LO7 LO8 HI5 CAP
<b>OPR</b>	Airport 819-377-4382 <a href="http://www.idetr.com/cyrq">www.idetr.com/cyrq</a> 12-01Z± Mon-Fri, 13-24Z± Sat-Sun Mar 16 - May 15; 12-02Z± Mon-Fri, 13-01Z± Sat-Sun May 16 - Aug 15; 12-01Z± Mon-Fri, 13-24Z± Sat-Sun Aug 16 - Nov 15; 12-24Z± Mon-Fri, 13-23Z± Sat-Sun Nov 16 - Mar 15; O/T 819-244-0699; hols ltd hrs (check NOTAM) Cert Ldg fees
<b>PF</b>	A-1,2,7,8 C-3,4,5,6
<b>CUST</b>	AOE/15 888-226-7277 1330-2130Z± Mon-Fri exc hols
<b>FLT PLN</b>	(bil)
<b>FIC</b>	Québec 866-GOMÉTÉO or 866-WXBRIEF (Toll free within Canada) or 866-541-4105 (Toll free within Canada & USA)
<b>ACC</b>	Montréal 800-633-1353
<b>WX</b>	METAR AUTO H24 (see COMM) TAF H24, issue times: 02, 08, 14, 20Z. WxCam
<b>SERVICES</b>	
<b>FUEL</b>	100LL, JA-1 (FSII avbl), SP, HPR ltd hrs (see OPR) O/T 1 hr PN 819-244-0699 call out chg
<b>OIL</b>	W100, W15W50
<b>S</b>	1,2,3,4,5,6
<b>SUP FL</b>	D & A-ice
<b>JASU</b>	Electric start 10/15
<b>PVT ADV</b>	Cjet Aviation 819-330-2538

## QUEBEC

## AERODROME / FACILITY DIRECTORY

## TROIS-RIVIÈRES QC (Cont'd)

CYRQ

<b>RWY DATA</b>	Rwy 05(047°)/23(227°) 9006x150 ASPH
<b>RWY CERT</b>	Rwy 05/23 AGN IV
<b>TWY CERT</b>	Twy B AGN IIIB
<b>RCR</b>	Opr 1 hr PN 12-01Z†, O/T 2 hr PN, call out chg. CRFI. Win maint 3 hr PN 12-23Z†, O/T 4 hr PN, call out chg. PCN
<b>LIGHTING</b>	05-AN(TE HI) P3, 23-AO(TE HI) P3 ARCAL-122.35 type K
<b>COMM</b>	(bil) <b>MF</b> UNICOM 12-01Z† O/T tfc 122.35 5NM 3200 ASL (CAR 602.98) <b>ARR</b> (bil) Montréal Ctr 128.225 <b>DEP</b> (bil) Montréal Ctr 128.225 <b>PAL</b> (bil) Montréal Ctr 128.225 <b>AWOS</b> 120.275 (English) 124.825 (French)
<b>NAV</b>	<b>NDB</b> YRQ 205 (L) N46 22 10 W72 39 53 <b>DME</b> YTO 115.65 Ch 103(Y) N46 22 08 W72 39 53 (253')
<b>PRO</b>	Rwy 05 rgt hand circuits (CAR 602.96). Mauricie Common Frequency Area aprx 9 NM N, see Section C Planning. <b>Drones:</b> Pilots wishing to operate a Remotely Piloted Acft within 3 NM of A/D centre should ctc opr for the established pro.
<b>CAUTION</b>	<b>Parachute:</b> Paradrops to 16,000 ASL, May 1-Oct 31. Avoid area NNW of Thld 23 (see sketch). <b>Wildlife:</b> Migratory bird act Apr-Oct. <b>Heli:</b> Piston heli should apch 100LL fuelling station with caution, due ltd space, nearby bldg, and possible turbulence. <b>Blasting:</b> Blasting ops, 0.4NM radius from N46 34 53 W72 43 44 (13.9NM N of A/D), max alt 2200 ASL.

# CANADA WATER AERODROME SUPPLEMENT

Effective 0901Z 19 March 2026 to 0901Z 18 February 2027

AERODROME/FACILITY DIRECTORY B103

## LAC-À-BEAUCE QC

CSS7

<b>REF</b>	N47 19 17 W72 45 54 Adj E 16°W (2014) UTC-5(4) Elev 670' A5002	
<b>OPR</b>	Aviation La Tuque 819-523-9616 Reg PPR	
<b>PF</b>	B-1 C-2 D-3,4,5,6	
<b>FLT PLN</b>	(bil) Québec 866-GOMÉTÉO or 866-WXBRIEF (Toll free within Canada) or 866-541-4105 (Toll free within Canada & USA)	
<b>SERVICES</b>	<b>OIL</b> 100 <b>S</b> 5	
<b>A/D DATA</b>	Open water May-mid Nov. Depth 4', sand bottom, ramp. Ctc Opr.	
<b>COMM</b>	(bil) <b>RCO</b> Québec rdo (La Tuque) 123.475 (FISE) 126.7 (bcst) may not be receivable on the ground. <b>ATF</b> tfc 122.325 5NM 3700 ASL. Common freq with La Tuque A/D (CYLQ) UNICOM 122.325 (5NM N) <b>A/G</b> Aviation La Tuque 123.85	
<b>CAUTION</b>	Shallow area in entrance to N arm of lake.	

## LAC-À-LA-TORTUE QC

CSU7

<b>REF</b>	N46 37 00 W72 37 33 2.6E Grand-Mère 16°W (2014) UTC-5(4) Elev 427' A5002	
<b>OPR</b>	Bel Air Laurentien Aviation Inc 819-538-8623 Reg	
<b>PF</b>	B-1 C-2,3,4,5,6 at adj land A/D	
<b>FLT PLN</b>	(bil) Québec 866-GOMÉTÉO or 866-WXBRIEF (Toll free within Canada) or 866-541-4105 (Toll free within Canada & USA)	
<b>SERVICES</b>	<b>FUEL</b> 100LL <b>OIL</b> All <b>S</b> 1,2,3,4,5	
<b>A/D DATA</b>	Open water May-Oct incl. Ramp, crane & sand beach.	
<b>COMM</b>	<b>ATF</b> UNICOM ltd hrs O/T tfc 122.7 5NM 3500 ASL	

# CANADA WATER AERODROME SUPPLEMENT

Effective 0901Z 19 March 2026 to 0901Z 18 February 2027

## B104 AERODROME/FACILITY DIRECTORY

### LAC-À-LA-TORTUE QC (Cont'd)

CSU7

<b>PRO</b>	Mauricie Common Frequency Area. See Section C Planning. Consideration for noise abatement - See Canada Flight Supplement (CFS) under Lac-à la Tortue (water aerodrome) for suggested procedures. Pursuant to CAR 602.105, commercial sightseeing flights are authorized during the following period ONLY: from 0900 to 1200 and from 1400 to 1700 (local time). During June, July and August, NO commercial sightseeing flights will be authorized on Saturdays, Sundays, and statutory holidays.
<b>CAUTION</b>	<b>OBST:</b> P-line 514 ASL 1NM W. Four twrs up to 706 ASL (263 AGL) aprx 1.5NM NW of A/D. <b>A/D:</b> Land A/D adj W. <b>BLASTING:</b> Blasting ops, 0.4NM radius from N46 34 53 W72 43 44 (4.8NM W of A/D), max alt 2200 ASL.

### LAC BÉCANCOUR QC — See THETFORD MINES / LAC BÉCANCOUR

### LAC BERTHELOT QC

CTS3

<b>REF</b>	N48 31 12 W76 09 45 15°W UTC-5(4) Elev 1250' A5009	
<b>OPR</b>	Gary Koch/Berthelot Lake Lodge 819-737-4684 Reg	
<b>PF</b>	B-1,2,5	
<b>FLT PLN</b> <b>FIC</b>	(bil) Québec 866-GOMÉTÉO or 866-WXBRIEF (Toll free within Canada) or 866-541-4105 (Toll free within Canada & USA)	
<b>SERVICES</b> <b>FUEL</b> <b>OIL</b>	100LL, MG 100, W100, 20W50	
<b>A/D DATA</b>	Open water late May-mid Oct.	
<b>COMM</b> <b>RCO</b> <b>ATF</b> <b>A/G</b>	(bil) Québec rdo (Roberval) 5680 (FISE) may not be receivable on the ground. UNICOM ltd hrs O/T tfc 122.8 5NM 4300 ASL 4546 ltd hrs	
<b>PRO</b>	No tkof/lgd in front of lodge, use Berthelot River.	
<b>CAUTION</b>	Rocks visible in river.	

### LAC CACHÉ QC — See CHIBOUGAMAU / LAC CACHÉ

### LAC CLOUTIER QC — See ST-ALPHONSE / LAC CLOUTIER